

Map Lot 009-001

Account 219

Location 282 New Dunn Town Road

Card 1 Of 1

1/09/2023

Woollard, Allan
Woollard, Debi Jo
PO Box 315
Washburn ME 04786

B1979P275

Inspection Witnessed By:

No./Date	Description	Date Insp.
X		

Notes:
Check 2023 for repairs to house.

Wade

Property Data			Assessment Record					
Neighborhood 1 Rural			Year	Land	Buildings	Exempt	Total	
Tree Growth Year 0			2017	12,500	66,800	20,000	59,300	
X Coordinate			2018	12,500	66,800	20,000	59,300	
Y Coordinate			2020	12,500	66,800	25,000	54,300	
Zone/Land Use 1 Residential			2021	13,500	66,800	25,000	55,300	
Secondary Zone			2022	21,500	46,100	25,000	42,600	
Topography 2 Rolling								
1.Level 4.Below Stre 7.Steep 2.Rolling 5.Low 8.Rough 3.Above Stre 6.Swampy 9.								
Utilities 1 Drilled Well / Septic								
1.Well+Septi 4.Public Wat 7.Cess Pool 2.Drilled We 5.Public Sew 8.Holding Ta 3.Septic Sys 6.Dug Well 9.NoW/NoSew								
Street 1 Paved								
1.Paved 4.Proposed 7. 2.Semi-Impro 5.Private 8. 3.Gravel 6. 9.No Street								
LAND USE 0								
Building Use 0								
Sale Data			Front Foot		Land Data		Influence Codes	
Sale Date			Type	Effective		Influence		Influence Codes
Price			Frontage	Depth	Factor	Code		
Sale Type			11.Regular Lot			%		1.Vacancy
1.Land 4.Mobile 7.C/I L&B			12.Delta Triangle			%		2.Unimproved
2.L & B 5.Other 8.			13.Nabla Triangle			%		3.Topography
3.Building 6.C/I Land 9.			14.Rear Land			%		4.Size/Shape
Financing			15.Class I Road			%		5.Access
1.Convent 4.Seller 7.						%		6.Restriction
2.FHA/VA 5.Private 8.			Square Foot			%		7.Corner/Locatio
3.Assumed 6.Cash 9.Unknown			Square Feet			%		8.View/Environme
Validity			Acres/Sites			%		9.Fractional Sha
1.Valid 4.Split 7.Renovate			21	1.00	100	%	0	Acres
2.Related 5.Partial 8.Other						%		32.Pasture
3.Distress 6.Exempt 9.						%		33.Orchard
Verified						%		34.Softwood (FL)
1.Buyer 4.Agent 7.Family						%		35.Mixed Wood (FL)
2.Seller 5.Pub Rec 8.Other						%		36.Hardwood (FL)
3.Lender 6.MLS 9.						%		37.Softwood (TG)
						%		38.Mixed Wood (TG)
						%		39.Hardwood (TG)
						%		40.Wasteland
						%		41.Open Space
						%		42.Mobile Home Si
						%		43.Condo Site
						%		44.Lot Improvemen
						%		45.Subdivision Lo
						%		46.Heavy Ind Sit
			Total Acreage		1.00			

Wade

Map Lot 009-001

Account 219

Location 282 New Dunn Town Road

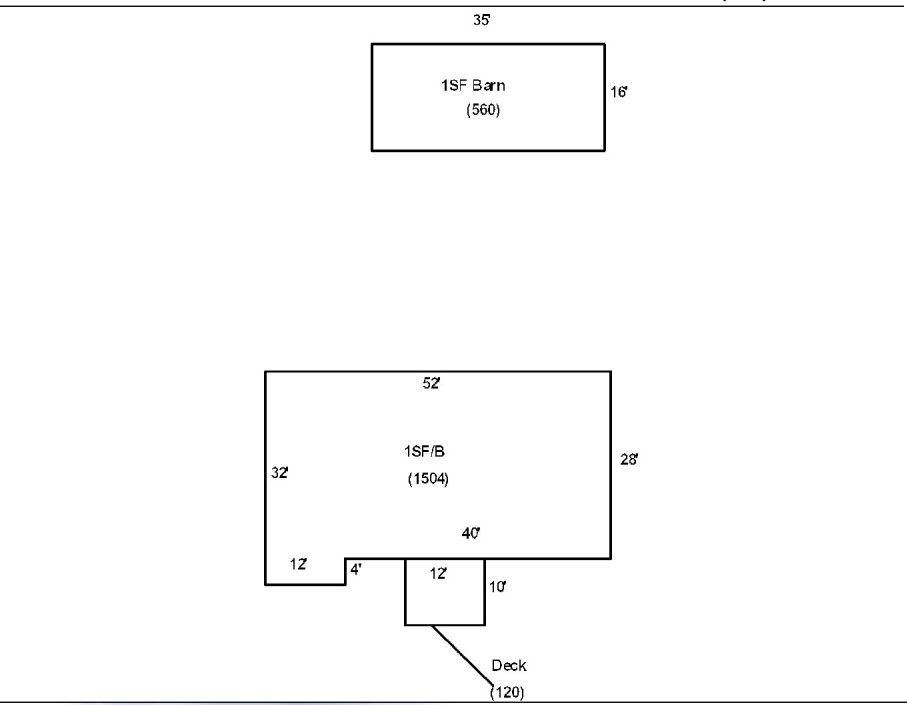
Card 1 Of 1 1/09/2023

Building Style 2 RANCH	SF Bsmt Living 0	Layout 1 TYPICAL
1.CONVENTI 5.GARRISON 9.GAMBREL	Fin Bsmt Grade 0 0	1.TYPICAL 4. 7.
2.RANCH 6.SALT BOX 10.OTHER	DIRT FLOOR 0	2.INADEQUA 5. 8.
3.RAISED R 7.CONTEMP 11.SPLIT	Heat Type 100% 5 FORCED WARM AIR	3.POOR 6. 9.
4.CAPE 8.LOG 12.NE	1.HWBB 5.FWA 9.NOT HEAT	Attic 9 NONE
Dwelling Units 1	2.HWCI 6.GRAVWA 10.	1.1/4 FINI 4.FULL FIN 7.
Other Units 0	3.HP 7.ELECTRIC 11.	2.1/2 FINI 5.FL / STA 8.
Stories 1 ONE STORY	4.STEAM 8.FL/WALL 12.	3.3/4 FINI 6. 9.NONE
1.ONE STOR 4.1.5 STOR 7.1.25 STO	Cool Type 0% 9 NONE	Insulation 1 FULLY INSULATED
2.TWO STOR 5.1.75 STO 8.	1.REFRIG A 4.W&C AIR 7.	1.FULLY IN 4.MINIMAL 7.
3.THREE ST 6.2.5 STOR 9.	2.EVAPORAT 5. 8.	2.HEAVY 5.UNKNOWN 8.
Exterior Walls 1 WOOD	3.HEAT PUM 6. 9.NONE	3.CAPPED O 6. 9.NONE
1.WOOD 5.STUCKO 9.T-111	Kitchen Style 2 TYPICAL	Unfinished % 0%
2.VIN/AL 6.BRICK 10.OTHER	1.GOOD 4.OBSOLETE 7.	Grade & Factor 3 AVERAGE QUALITY
3.COMPOS. 7.STONE 11.LOG	2.TYPICAL 5. 8.	1.E GRADE 4.B GRADE 7.
4.ASBESTOS 8.CONCRETE 12.	3.OLD STYL 6. 9.NONE	2.D GRADE 5.A GRADE 8.
Roof Surface 3 METAL	Bath(s) Style 2 TYPICAL	3.C GRADE 6.AA GRADE 9.SAME
1.ASPHALT 4.COMPOSIT 7.	1.GOOD 4.OBSOLETE 7.	SQFT (Footprint) 1504
2.SLATE 5.WOOD 8.	2.TYPICAL 5. 8.	Condition 3 BELOW AVERAGE
3.METAL 6.OTHER 9.	3.OLD STYL 6. 9.NONE	1.POOR 4.AVERAGE 7.VERY GOO
SF Masonry Trim 0	# Rooms 6	2.FAIR 5.ABOVE AV 8.EXCELLEN
0	# Bedrooms 3	3.BELOW AV 6.GOOD 9.SAME
0	# Full Baths 1	Phys. % Good 0%
Year Built 1970	# Half Baths 0	Funct. % Good 80%
Year Remodeled 0	# Addn Fixtures 0	Functional Code 3 Dilapidation
Foundation 1 CONCRETE	# Fireplaces 0	1.Incomp 4.LongTerm 7.Layout
1.CONCRETE 4.WOOD 7.		2.Overbuil 5.Utility 8.Other
2.CONCRETE 5.SLAB 8.		3.Delap 6.Style 9.None
3.BRICK/ST 6.PIERS 9.		Econ. % Good 100%
Basement 4 FULL BASEMENT		Economic Code NONE
1.1/4 BASE 4.FULL BAS 7.		0.None 3.NO ELECT 6.
2.1/2 BASE 5.CRAWL 8.		1.LOCATION 4.GENERATC 7.
3.3/4 BASE 6. 9.NO BASEM	2.ENCROACH 5. 8.OTHER	
Bsmt Gar # Cars 0	Entrance Code 1 INTERIOR INSPECT	
Wet Basement 3 WET BASEMENT	1.INTERIOR 4.UNOCCUPI 7.	
1.DRY BASE 4. 7.	2.REFUSED 5.ESTIMATE 8.	
2.DAMP BAS 5. 8.	3.INFO ONL 6. 9.	
3.WET BASE 6. 9.NO BASEM	Information Code 1 OWNER	
	1.OWNER 4.AGENT 7.	
	2.RELATIVE 5.ESTIMATE 8.	
	3.TENANT 6.OTHER 9.	

Date Inspected 7/12/2022

Additions, Outbuildings & Improvements

Type	Year	Units	Grade	Cond	Phys.	Funct.	Sound Value
68 Deck	2000	120	3 100	4	0 %	100 %	
65 1 Story Barn	2000	560	2 100	2	0 %	100 %	
					%	%	
					%	%	
					%	%	
					%	%	
					%	%	
					%	%	
					%	%	
					%	%	
					%	%	
					%	%	
					%	%	
					%	%	
					%	%	
					%	%	
					%	%	
					%	%	
					%	%	
					%	%	
					%	%	
					%	%	
					%	%	



Ozio, Claudia
 PO Box 693
 Washburn ME 04786

B3763P124

Inspection Witnessed By:

No./Date	Description	Date Insp.
X		

Notes:

Wade

Property Data			Assessment Record																																																																																																																																																																																																						
Neighborhood 1 Rural			Year	Land	Buildings	Exempt	Total																																																																																																																																																																																																		
Tree Growth Year 0			2017	32,800	23,700	20,000	36,500																																																																																																																																																																																																		
X Coordinate			2018	32,800	23,700	20,000	36,500																																																																																																																																																																																																		
Y Coordinate			2020	32,800	23,700	25,000	31,500																																																																																																																																																																																																		
Zone/Land Use 1 Residential			2021	33,800	23,700	25,000	32,500																																																																																																																																																																																																		
Secondary Zone			2022	44,700	11,800	25,000	31,500																																																																																																																																																																																																		
Topography 2 Rolling																																																																																																																																																																																																									
1.Level 4.Below Stre 7.Steep 2.Rolling 5.Low 8.Rough 3.Above Stre 6.Swampy 9.																																																																																																																																																																																																									
Utilities 1 Drilled Well / Septic																																																																																																																																																																																																									
1.Well+Septi 4.Public Wat 7.Cess Pool 2.Drilled We 5.Public Sew 8.Holding Ta 3.Septic Sys 6.Dug Well 9.NoW/NoSew																																																																																																																																																																																																									
Street 1 Paved																																																																																																																																																																																																									
1.Paved 4.Proposed 7. 2.Semi-Impro 5.Private 8. 3.Gravel 6. 9.No Street																																																																																																																																																																																																									
LAND USE 0			<table border="1"> <thead> <tr> <th rowspan="2">Front Foot</th> <th rowspan="2">Type</th> <th colspan="2">Effective</th> <th colspan="2">Influence</th> <th rowspan="2">Influence Codes</th> </tr> <tr> <th>Frontage</th> <th>Depth</th> <th>Factor</th> <th>Code</th> </tr> </thead> <tbody> <tr> <td>11.Regular Lot</td> <td></td> <td></td> <td></td> <td>%</td> <td></td> <td>1.Vacancy</td> </tr> <tr> <td>12.Delta Triangle</td> <td></td> <td></td> <td></td> <td>%</td> <td></td> <td>2.Unimproved</td> </tr> <tr> <td>13.Nabla Triangle</td> <td></td> <td></td> <td></td> <td>%</td> <td></td> <td>3.Topography</td> </tr> <tr> <td>14.Rear Land</td> <td></td> <td></td> <td></td> <td>%</td> <td></td> <td>4.Size/Shape</td> </tr> <tr> <td>15.Class I Road</td> <td></td> <td></td> <td></td> <td>%</td> <td></td> <td>5.Access</td> </tr> <tr> <td></td> <td></td> <td></td> <td></td> <td>%</td> <td></td> <td>6.Restriction</td> </tr> <tr> <td></td> <td></td> <td></td> <td></td> <td>%</td> <td></td> <td>7.Corner/Locatio</td> </tr> <tr> <td></td> <td></td> <td></td> <td></td> <td>%</td> <td></td> <td>8.View/Environme</td> </tr> <tr> <td></td> <td></td> <td></td> <td></td> <td>%</td> <td></td> <td>9.Fractional Sha</td> </tr> <tr> <td></td> <td></td> <td></td> <td></td> <td>%</td> <td></td> <td>Acres</td> </tr> <tr> <td></td> <td></td> <td></td> <td></td> <td>%</td> <td></td> <td>32.Pasture</td> </tr> <tr> <td></td> <td></td> <td></td> <td></td> <td>%</td> <td></td> <td>33.Orchard</td> </tr> <tr> <td></td> <td></td> <td></td> <td></td> <td>%</td> <td></td> <td>34.Softwood (FL)</td> </tr> <tr> <td></td> <td></td> <td></td> <td></td> <td>%</td> <td></td> <td>35.Mixed Wood (FL)</td> </tr> <tr> <td></td> <td></td> <td></td> <td></td> <td>%</td> <td></td> <td>36.Hardwood (FL)</td> </tr> <tr> <td></td> <td></td> <td></td> <td></td> <td>%</td> <td></td> <td>37.Softwood (TG)</td> </tr> <tr> <td></td> <td></td> <td></td> <td></td> <td>%</td> <td></td> <td>38.Mixed Wood (TG)</td> </tr> <tr> <td></td> <td></td> <td></td> <td></td> <td>%</td> <td></td> <td>39.Hardwood (TG)</td> </tr> <tr> <td></td> <td></td> <td></td> <td></td> <td>%</td> <td></td> <td>40.Wasteland</td> </tr> <tr> <td></td> <td></td> <td></td> <td></td> <td>%</td> <td></td> <td>41.Open Space</td> </tr> <tr> <td></td> <td></td> <td></td> <td></td> <td>%</td> <td></td> <td>42.Mobile Home Si</td> </tr> <tr> <td></td> <td></td> <td></td> <td></td> <td>%</td> <td></td> <td>43.Condo Site</td> </tr> <tr> <td></td> <td></td> <td></td> <td></td> <td>%</td> <td></td> <td>44.Lot Improvemen</td> </tr> <tr> <td></td> <td></td> <td></td> <td></td> <td>%</td> <td></td> <td>45.Subdivision Lo</td> </tr> <tr> <td></td> <td></td> <td></td> <td></td> <td>%</td> <td></td> <td>46.Heavy Ind Sit</td> </tr> <tr> <td colspan="2"></td> <td colspan="2"></td> <td colspan="2">Total Acreage</td> <td>48.00</td> <td></td> </tr> </tbody> </table>					Front Foot	Type	Effective		Influence		Influence Codes	Frontage	Depth	Factor	Code	11.Regular Lot				%		1.Vacancy	12.Delta Triangle				%		2.Unimproved	13.Nabla Triangle				%		3.Topography	14.Rear Land				%		4.Size/Shape	15.Class I Road				%		5.Access					%		6.Restriction					%		7.Corner/Locatio					%		8.View/Environme					%		9.Fractional Sha					%		Acres					%		32.Pasture					%		33.Orchard					%		34.Softwood (FL)					%		35.Mixed Wood (FL)					%		36.Hardwood (FL)					%		37.Softwood (TG)					%		38.Mixed Wood (TG)					%		39.Hardwood (TG)					%		40.Wasteland					%		41.Open Space					%		42.Mobile Home Si					%		43.Condo Site					%		44.Lot Improvemen					%		45.Subdivision Lo					%		46.Heavy Ind Sit					Total Acreage		48.00	
Front Foot	Type	Effective								Influence		Influence Codes																																																																																																																																																																																													
		Frontage	Depth	Factor	Code																																																																																																																																																																																																				
11.Regular Lot				%		1.Vacancy																																																																																																																																																																																																			
12.Delta Triangle				%		2.Unimproved																																																																																																																																																																																																			
13.Nabla Triangle				%		3.Topography																																																																																																																																																																																																			
14.Rear Land				%		4.Size/Shape																																																																																																																																																																																																			
15.Class I Road				%		5.Access																																																																																																																																																																																																			
				%		6.Restriction																																																																																																																																																																																																			
				%		7.Corner/Locatio																																																																																																																																																																																																			
				%		8.View/Environme																																																																																																																																																																																																			
				%		9.Fractional Sha																																																																																																																																																																																																			
				%		Acres																																																																																																																																																																																																			
				%		32.Pasture																																																																																																																																																																																																			
				%		33.Orchard																																																																																																																																																																																																			
				%		34.Softwood (FL)																																																																																																																																																																																																			
				%		35.Mixed Wood (FL)																																																																																																																																																																																																			
				%		36.Hardwood (FL)																																																																																																																																																																																																			
				%		37.Softwood (TG)																																																																																																																																																																																																			
				%		38.Mixed Wood (TG)																																																																																																																																																																																																			
				%		39.Hardwood (TG)																																																																																																																																																																																																			
				%		40.Wasteland																																																																																																																																																																																																			
				%		41.Open Space																																																																																																																																																																																																			
				%		42.Mobile Home Si																																																																																																																																																																																																			
				%		43.Condo Site																																																																																																																																																																																																			
				%		44.Lot Improvemen																																																																																																																																																																																																			
				%		45.Subdivision Lo																																																																																																																																																																																																			
				%		46.Heavy Ind Sit																																																																																																																																																																																																			
				Total Acreage		48.00																																																																																																																																																																																																			
Sale Date			<table border="1"> <thead> <tr> <th>Fract. Acre</th> <th colspan="2">Acreage/Sites</th> <th colspan="2"></th> <th colspan="2"></th> </tr> </thead> <tbody> <tr> <td>21.Developed Pave</td> <td>21</td> <td>1.00</td> <td>100</td> <td>%</td> <td>0</td> <td></td> </tr> <tr> <td>22.Undev Paved (F</td> <td>26</td> <td>42.00</td> <td>100</td> <td>%</td> <td>0</td> <td></td> </tr> <tr> <td>23.Developed Grav</td> <td>40</td> <td>5.00</td> <td>100</td> <td>%</td> <td>0</td> <td></td> </tr> <tr> <td>Acres</td> <td></td> <td></td> <td></td> <td></td> <td></td> <td></td> </tr> <tr> <td>24.Undev Gravel (</td> <td></td> <td></td> <td></td> <td></td> <td></td> <td></td> </tr> <tr> <td>26.Rear Land</td> <td></td> <td></td> <td></td> <td></td> <td></td> <td></td> </tr> <tr> <td>27.Backlot</td> <td></td> <td></td> <td></td> <td></td> <td></td> <td></td> </tr> <tr> <td>29.Pavement</td> <td></td> <td></td> <td></td> <td></td> <td></td> <td></td> </tr> <tr> <td>30.Utility R O W</td> <td></td> <td></td> <td></td> <td></td> <td></td> <td></td> </tr> <tr> <td>31.Tillable</td> <td></td> <td></td> <td></td> <td></td> <td></td> <td></td> </tr> </tbody> </table>					Fract. Acre	Acreage/Sites						21.Developed Pave	21	1.00	100	%	0		22.Undev Paved (F	26	42.00	100	%	0		23.Developed Grav	40	5.00	100	%	0		Acres							24.Undev Gravel (26.Rear Land							27.Backlot							29.Pavement							30.Utility R O W							31.Tillable																																																																																																																											
Fract. Acre	Acreage/Sites																																																																																																																																																																																																								
21.Developed Pave	21	1.00	100	%	0																																																																																																																																																																																																				
22.Undev Paved (F	26	42.00	100	%	0																																																																																																																																																																																																				
23.Developed Grav	40	5.00	100	%	0																																																																																																																																																																																																				
Acres																																																																																																																																																																																																									
24.Undev Gravel (
26.Rear Land																																																																																																																																																																																																									
27.Backlot																																																																																																																																																																																																									
29.Pavement																																																																																																																																																																																																									
30.Utility R O W																																																																																																																																																																																																									
31.Tillable																																																																																																																																																																																																									
Building Use 0																																																																																																																																																																																																									
Sale Price																																																																																																																																																																																																									
Sale Type																																																																																																																																																																																																									
1.Land 4.Mobile 7.C/I L&B 2.L & B 5.Other 8. 3.Building 6.C/I Land 9.																																																																																																																																																																																																									
Financing																																																																																																																																																																																																									
1.Convent 4.Seller 7. 2.FHA/VA 5.Private 8. 3.Assumed 6.Cash 9.Unknown																																																																																																																																																																																																									
Validity																																																																																																																																																																																																									
1.Valid 4.Split 7.Renovate 2.Related 5.Partial 8.Other 3.Distress 6.Exempt 9.																																																																																																																																																																																																									
Verified																																																																																																																																																																																																									
1.Buyer 4.Agent 7.Family 2.Seller 5.Pub Rec 8.Other 3.Lender 6.MLS 9.																																																																																																																																																																																																									

Wade

Map Lot 009-002

Account 149

Location 286 New Dunn Town Road

Card 1 Of 1 1/09/2023

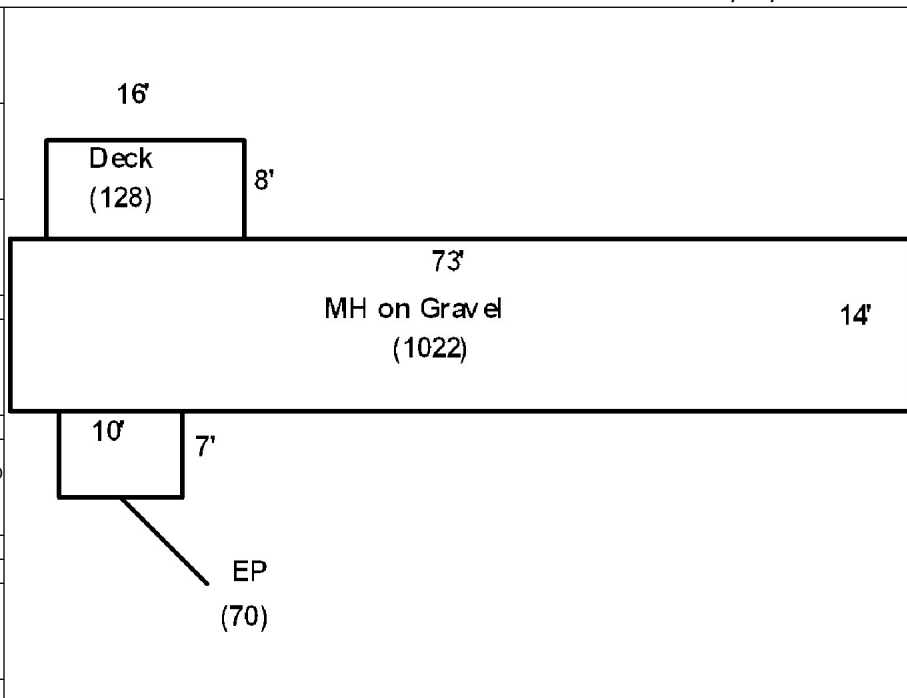
Building Style 0	SF Bsmt Living 0	Layout 0
1.CONVENTI 5.GARRISON 9.GAMBREL	Fin Bsmt Grade 0 0	1.TYPICAL 4. 7.
2.RANCH 6.SALT BOX 10.OTHER	DIRT FLOOR 0	2.INADEQUA 5. 8.
3.RAISED R 7.CONTEMP 11.SPLIT	Heat Type 100% 0	3.POOR 6. 9.
4.CAPE 8.LOG 12.NE	1.HWBB 5.FWA 9.NOT HEAT	Attic 0
Dwelling Units 0	2.HWCI 6.GRAVWA 10.	1.1/4 FINI 4.FULL FIN 7.
Other Units 0	3.HP 7.ELECTRIC 11.	2.1/2 FINI 5.FL / STA 8.
Stories 0	4.STEAM 8.FL/WALL 12.	3.3/4 FINI 6. 9.NONE
1.ONE STOR 4.1.5 STOR 7.1.25 STO	Cool Type 0% 9 NONE	Insulation 0
2.TWO STOR 5.1.75 STO 8.	1.REFRIG A 4.W&C AIR 7.	1.FULLY IN 4.MINIMAL 7.
3.THREE ST 6.2.5 STOR 9.	2.EVAPORAT 5. 8.	2.HEAVY 5.UNKNOWN 8.
Exterior Walls 0	3.HEAT PUM 6. 9.NONE	3.CAPPED O 6. 9.NONE
1.WOOD 5.STUCKO 9.T-111	Kitchen Style 0	Unfinished % 0%
2.VIN/AL 6.BRICK 10.OTHER	1.GOOD 4.OBSELETE 7.	Grade & Factor 0 0%
3.COMPOS. 7.STONE 11.LOG	2.TYPICAL 5. 8.	1.E GRADE 4.B GRADE 7.
4.ASBESTOS 8.CONCRETE 12.	3.OLD STYL 6. 9.NONE	2.D GRADE 5.A GRADE 8.
Roof Surface 0	Bath(s) Style 0	3.C GRADE 6.AA GRADE 9.SAME
1.ASPHALT 4.COMPOSIT 7.	1.GOOD 4.OBSELETE 7.	SQFT (Footprint) 0
2.SLATE 5.WOOD 8.	2.TYPICAL 5. 8.	Condition 0
3.METAL 6.OTHER 9.	3.OLD STYL 6. 9.NONE	1.POOR 4.AVERAGE 7.VERY GOO
SF Masonry Trim 0	# Rooms 0	2.FAIR 5.ABOVE AV 8.EXCELLEN
0	# Bedrooms 0	3.BELOW AV 6.GOOD 9.SAME
0	# Full Baths 0	Phys. % Good 0%
Year Built 0	# Half Baths 0	Funct. % Good 100%
Year Remodeled 0	# Addn Fixtures 0	Functional Code 9 None
Foundation 0	# Fireplaces 0	1.Incomp 4.LongTerm 7.Layout
1.CONCRETE 4.WOOD 7.		2.Overbuil 5.Utility 8.Other
2.CONCRETE 5.SLAB 8.		3.Delap 6.Style 9.None
3.BRICK/ST 6.PIERS 9.		Econ. % Good 100%
Basement 0		Economic Code NONE
1.1/4 BASE 4.FULL BAS 7.		0.None 3.NO ELECT 6.
2.1/2 BASE 5.CRAWL 8.		1.LOCATION 4.GENERATC 7.
3.3/4 BASE 6. 9.NO BASEM		2.ENCROACH 5. 8.OTHER
Bsmt Gar # Cars 0		Entrance Code 3 INFORMATION ONLY
Wet Basement 0		1.INTERIOR 4.UNOCCUPI 7.
1.DRY BASE 4. 7.		2.REFUSED 5.ESTIMATE 8.
2.DAMP BAS 5. 8.		3.INFO ONL 6. 9.
3.WET BASE 6. 9.NO BASEM		Information Code 1 OWNER
		1.OWNER 4.AGENT 7.
		2.RELATIVE 5.ESTIMATE 8.
		3.TENANT 6.OTHER 9.



Date Inspected 7/13/2022

Additions, Outbuildings & Improvements

Type	Year	Units	Grade	Cond	Phys.	Funct.	Sound Value
998 14' Mobile	1980	14x73	3 100	4	0 %	100 %	
68 Deck	2000	128	2 100	3	0 %	100 %	
22 Enclosed Porch	2000	70	3 100	4	0 %	100 %	
					%	%	
					%	%	
					%	%	
					%	%	
					%	%	
					%	%	
					%	%	
					%	%	
					%	%	



Wade

Map Lot 009-002A

Account 122

Location 330 New Dunn Town Road

Card 1 Of 1 1/09/2023

Building Style 0	SF Bsmt Living 0	Layout 0					
1.CONVENTI 5.GARRISON 9.GAMBREL	Fin Bsmt Grade 0 0	1.TYPICAL 4. 7.					
2.RANCH 6.SALT BOX 10.OTHER	DIRT FLOOR 0	2.INADEQUA 5. 8.					
3.RAISED R 7.CONTEMP 11.SPLIT	Heat Type 100% 0	3.POOR 6. 9.					
4.CAPE 8.LOG 12.NE	1.HWBB 5.FWA 9.NOT HEAT	Attic 0					
Dwelling Units 0	2.HWCI 6.GRAWWA 10.	1.1/4 FINI 4.FULL FIN 7.					
Other Units 0	3.HP 7.ELECTRIC 11.	2.1/2 FINI 5.FL / STA 8.					
Stories 0	4.STEAM 8.FL/WALL 12.	3.3/4 FINI 6. 9.NONE					
1.ONE STOR 4.1.5 STOR 7.1.25 STO	Cool Type 0% 9 NONE	Insulation 0					
2.TWO STOR 5.1.75 STO 8.	1.REFRIG A 4.W&C AIR 7.	1.FULLY IN 4.MINIMAL 7.					
3.THREE ST 6.2.5 STOR 9.	2.EVAPORAT 5. 8.	2.HEAVY 5.UNKNOWN 8.					
Exterior Walls 0	3.HEAT PUM 6. 9.NONE	3.CAPPED O 6. 9.NONE					
1.WOOD 5.STUCKO 9.T-111	Kitchen Style 0	Unfinished % 0%					
2.VIN/AL 6.BRICK 10.OTHER	1.GOOD 4.OBSOLETE 7.	Grade & Factor 0 0%					
3.COMPOS. 7.STONE 11.LOG	2.TYPICAL 5. 8.	1.E GRADE 4.B GRADE 7.					
4.ASBESTOS 8.CONCRETE 12.	3.OLD STYL 6. 9.NONE	2.D GRADE 5.A GRADE 8.					
Roof Surface 0	Bath(s) Style 0	3.C GRADE 6.AA GRADE 9.SAME					
1.ASPHALT 4.COMPOSIT 7.	1.GOOD 4.OBSOLETE 7.	SQFT (Footprint) 0					
2.SLATE 5.WOOD 8.	2.TYPICAL 5. 8.	Condition 0					
3.METAL 6.OTHER 9.	3.OLD STYL 6. 9.NONE	1.POOR 4.AVERAGE 7.VERY GOO					
SF Masonry Trim 0	# Rooms 0	2.FAIR 5.ABOVE AV 8.EXCELLEN					
0	# Bedrooms 0	3.BELOW AV 6.GOOD 9.SAME					
0	# Full Baths 0	Phys. % Good 0%					
Year Built 0	# Half Baths 0	Funct. % Good 100%					
Year Remodeled 0	# Addn Fixtures 0	Functional Code 9 None					
Foundation 0	# Fireplaces 0	1.Incomp 4.LongTerm 7.Layout					
1.CONCRETE 4.WOOD 7.	 <p>TRIO Software A Division of Harris Computer Systems</p>	2.Overbuil 5.Utility 8.Other					
2.CONCRETE 5.SLAB 8.		3.Delap 6.Style 9.None					
3.BRICK/ST 6.PIERS 9.		Econ. % Good 100%					
Basement 0		Economic Code NONE					
1.1/4 BASE 4.FULL BAS 7.		0.None 3.NO ELECT 6.					
2.1/2 BASE 5.CRAWL 8.		1.LOCATION 4.GENERATC 7.					
3.3/4 BASE 6. 9.NO BASEM		2.ENCROACH 5. 8.OTHER					
Bsmt Gar # Cars 0		Entrance Code 5 ESTIMATED					
Wet Basement 0		1.INTERIOR 4.UNOCCUPI 7.					
1.DRY BASE 4. 7.		2.REFUSED 5.ESTIMATE 8.					
2.DAMP BAS 5. 8.	3.INFO ONL 6. 9.						
3.WET BASE 6. 9.NO BASEM	Information Code 5 ESTIMATE						
	1.OWNER 4.AGENT 7.						
	2.RELATIVE 5.ESTIMATE 8.						
	3.TENANT 6.OTHER 9.						
Date Inspected 7/14/2022							
Additions, Outbuildings & Improvements							
Type	Year	Units	Grade	Cond	Phys.	Funct.	Sound Value
					%	%	1.One Story Fram
					%	%	2.Two Story Fram
					%	%	3.Three Story Fr
					%	%	4.1 & 1/2 Story
					%	%	5.1 & 3/4 Story
					%	%	6.2 & 1/2 Story
					%	%	21.Open Porch
					%	%	22.Enclosed Porch
					%	%	23.Frame Garage
					%	%	24.Frame Shed
					%	%	25.1SF Bay Window
					%	%	26.1SF Over Hang
					%	%	27.Unfinished Bas
					%	%	28.Unfinished Att
					%	%	29.Finished Basem

Wade

Map Lot 009-003

Account 33

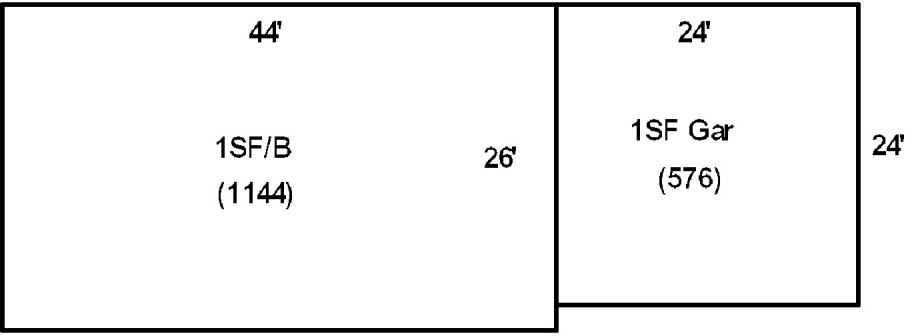
Location 290 New Dunn Town Road

Card 1 Of 1 1/09/2023

Building Style 2 RANCH	SF Bsmt Living 0	Layout 1 TYPICAL
1.CONVENTI 5.GARRISON 9.GAMBREL	Fin Bsmt Grade 0 0	1.TYPICAL 4. 7.
2.RANCH 6.SALT BOX 10.OTHER	DIRT FLOOR 0	2.INADEQUA 5. 8.
3.RAISED R 7.CONTEMP 11.SPLIT	Heat Type 100% 1 HOT WATER BB	3.POOR 6. 9.
4.CAPE 8.LOG 12.NE	1.HWBB 5.FWA 9.NOT HEAT	Attic 9 NONE
Dwelling Units 1	2.HWCI 6.GRAVWA 10.	1.1/4 FINI 4.FULL FIN 7.
Other Units 0	3.HP 7.ELECTRIC 11.	2.1/2 FINI 5.FL / STA 8.
Stories 1 ONE STORY	4.STEAM 8.FL/WALL 12.	3.3/4 FINI 6. 9.NONE
1.ONE STOR 4.1.5 STOR 7.1.25 STO	Cool Type 0% 9 NONE	Insulation 1 FULLY INSULATED
2.TWO STOR 5.1.75 STO 8.	1.REFRIG A 4.W&C AIR 7.	1.FULLY IN 4.MINIMAL 7.
3.THREE ST 6.2.5 STOR 9.	2.EVAPORAT 5. 8.	2.HEAVY 5.UNKNOWN 8.
Exterior Walls 1 WOOD	3.HEAT PUM 6. 9.NONE	3.CAPPED O 6. 9.NONE
1.WOOD 5.STUCKO 9.T-111	Kitchen Style 2 TYPICAL	Unfinished % 0%
2.VIN/AL 6.BRICK 10.OTHER	1.GOOD 4.OBSOLETE 7.	Grade & Factor 3 AVERAGE QUALITY
3.COMPOS. 7.STONE 11.LOG	2.TYPICAL 5. 8.	1.E GRADE 4.B GRADE 7.
4.ASBESTOS 8.CONCRETE 12.	3.OLD STYL 6. 9.NONE	2.D GRADE 5.A GRADE 8.
Roof Surface 3 METAL	Bath(s) Style 2 TYPICAL	3.C GRADE 6.AA GRADE 9.SAME
1.ASPHALT 4.COMPOSIT 7.	1.GOOD 4.OBSOLETE 7.	SQFT (Footprint) 1144
2.SLATE 5.WOOD 8.	2.TYPICAL 5. 8.	Condition 4 AVERAGE
3.METAL 6.OTHER 9.	3.OLD STYL 6. 9.NONE	1.POOR 4.AVERAGE 7.VERY GOO
SF Masonry Trim 0	# Rooms 6	2.FAIR 5.ABOVE AV 8.EXCELLEN
0	# Bedrooms 3	3.BELOW AV 6.GOOD 9.SAME
0	# Full Baths 1	Phys. % Good 0%
Year Built 1970	# Half Baths 0	Funct. % Good 100%
Year Remodeled 0	# Addn Fixtures 0	Functional Code 9 None
Foundation 1 CONCRETE	# Fireplaces 0	1.Incomp 4.LongTerm 7.Layout
1.CONCRETE 4.WOOD 7.		2.Overbuil 5.Utility 8.Other
2.CONCRETE 5.SLAB 8.		3.Delap 6.Style 9.None
3.BRICK/ST 6.PIERS 9.		Econ. % Good 100%
Basement 4 FULL BASEMENT		Economic Code NONE
1.1/4 BASE 4.FULL BAS 7.		0.None 3.NO ELECT 6.
2.1/2 BASE 5.CRAWL 8.		1.LOCATION 4.GENERATC 7.
3.3/4 BASE 6. 9.NO BASEM		2.ENCROACH 5. 8.OTHER
Bsmt Gar # Cars 0		Entrance Code 5 ESTIMATED
Wet Basement 2 DAMP BASEMENT		1.INTERIOR 4.UNOCCUPI 7.
1.DRY BASE 4. 7.		2.REFUSED 5.ESTIMATE 8.
2.DAMP BAS 5. 8.		3.INFO ONL 6. 9.
3.WET BASE 6. 9.NO BASEM		Information Code 5 ESTIMATE
		1.OWNER 4.AGENT 7.
		2.RELATIVE 5.ESTIMATE 8.
		3.TENANT 6.OTHER 9.



Date Inspected 7/12/2022



Additions, Outbuildings & Improvements							
Type	Year	Units	Grade	Cond	Phys.	Funct.	Sound Value
23 Frame Garage	1980	576	3 105	4	0 %	100 %	
					%	%	
					%	%	
					%	%	
					%	%	
					%	%	
					%	%	
					%	%	
					%	%	
					%	%	
					%	%	



- 1.One Story Fram
- 2.Two Story Fram
- 3.Three Story Fr
- 4.1 & 1/2 Story
- 5.1 & 3/4 Story
- 6.2 & 1/2 Story
- 21.Open Porch
- 22.Enclosed Porch
- 23.Frame Garage
- 24.Frame Shed
- 25.1SF Bay Window
- 26.1SF Over Hang
- 27.Unfinished Bas
- 28.Unfinished Att
- 29.Finished Basem

Presby, Joselle Germano
Thaddeus, Presby D.
PO Box 671
Franconia NH 03580

B2410P343 B6091P67

Previous Owner
Germano, JoAnn
Germano, Joseph
PO Box 194
Franconia 03580
Sale Date: 11/01/2020

Inspection Witnessed By:

X	Date	Date Insp.
No./Date	Description	Date Insp.

Notes:
* Building could not be found. Suspected to be gone.

Wade

Property Data			Assessment Record																																																																																																																																																																																																					
Neighborhood 1 Rural			Year	Land	Buildings	Exempt	Total																																																																																																																																																																																																	
Tree Growth Year 0			2017	25,200	1,300	0	26,500																																																																																																																																																																																																	
X Coordinate			2018	25,200	1,300	0	26,500																																																																																																																																																																																																	
Y Coordinate			2020	25,200	1,300	0	26,500																																																																																																																																																																																																	
Zone/Land Use 1 Residential			2021	25,700	1,300	0	27,000																																																																																																																																																																																																	
Secondary Zone			2022	32,400	0	0	32,400																																																																																																																																																																																																	
Topography 2 Rolling																																																																																																																																																																																																								
1.Level 4.Below Stre 7.Steep																																																																																																																																																																																																								
2.Rolling 5.Low 8.Rough																																																																																																																																																																																																								
3.Above Stre 6.Swampy 9.																																																																																																																																																																																																								
Utilities 9 NoWater/NoSewer																																																																																																																																																																																																								
1.Well+Septi 4.Public Wat 7.Cess Pool																																																																																																																																																																																																								
2.Drilled We 5.Public Sew 8.Holding Ta																																																																																																																																																																																																								
3.Septic Sys 6.Dug Well 9.NoW/NoSew																																																																																																																																																																																																								
Street 1 Paved																																																																																																																																																																																																								
1.Paved 4.Proposed 7.																																																																																																																																																																																																								
2.Semi-Impro 5.Private 8.																																																																																																																																																																																																								
3.Gravel 6. 9.No Street																																																																																																																																																																																																								
LAND USE 0			<table border="1"> <thead> <tr> <th rowspan="2">Front Foot</th> <th rowspan="2">Type</th> <th colspan="2">Effective</th> <th colspan="2">Influence</th> <th rowspan="2">Influence Codes</th> </tr> <tr> <th>Frontage</th> <th>Depth</th> <th>Factor</th> <th>Code</th> </tr> </thead> <tbody> <tr> <td>11.Regular Lot</td> <td></td> <td></td> <td></td> <td>%</td> <td></td> <td>1.Vacancy</td> </tr> <tr> <td>12.Delta Triangle</td> <td></td> <td></td> <td></td> <td>%</td> <td></td> <td>2.Unimproved</td> </tr> <tr> <td>13.Nabla Triangle</td> <td></td> <td></td> <td></td> <td>%</td> <td></td> <td>3.Topography</td> </tr> <tr> <td>14.Rear Land</td> <td></td> <td></td> <td></td> <td>%</td> <td></td> <td>4.Size/Shape</td> </tr> <tr> <td>15.Class I Road</td> <td></td> <td></td> <td></td> <td>%</td> <td></td> <td>5.Access</td> </tr> <tr> <td></td> <td></td> <td></td> <td></td> <td>%</td> <td></td> <td>6.Restriction</td> </tr> <tr> <td></td> <td></td> <td></td> <td></td> <td>%</td> <td></td> <td>7.Corner/Locatio</td> </tr> <tr> <td></td> <td></td> <td></td> <td></td> <td>%</td> <td></td> <td>8.View/Environme</td> </tr> <tr> <td></td> <td></td> <td></td> <td></td> <td>%</td> <td></td> <td>9.Fractional Sha</td> </tr> <tr> <td></td> <td></td> <td></td> <td></td> <td>%</td> <td></td> <td>Acres</td> </tr> <tr> <td></td> <td></td> <td></td> <td></td> <td>%</td> <td></td> <td>32.Pasture</td> </tr> <tr> <td></td> <td></td> <td></td> <td></td> <td>%</td> <td></td> <td>33.Orchard</td> </tr> <tr> <td></td> <td></td> <td></td> <td></td> <td>%</td> <td></td> <td>34.Softwood (FL)</td> </tr> <tr> <td></td> <td></td> <td></td> <td></td> <td>%</td> <td></td> <td>35.Mixed Wood (FL)</td> </tr> <tr> <td></td> <td></td> <td></td> <td></td> <td>%</td> <td></td> <td>36.Hardwood (FL)</td> </tr> <tr> <td></td> <td></td> <td></td> <td></td> <td>%</td> <td></td> <td>37.Softwood (TG)</td> </tr> <tr> <td></td> <td></td> <td></td> <td></td> <td>%</td> <td></td> <td>38.Mixed Wood (TG)</td> </tr> <tr> <td></td> <td></td> <td></td> <td></td> <td>%</td> <td></td> <td>39.Hardwood (TG)</td> </tr> <tr> <td></td> <td></td> <td></td> <td></td> <td>%</td> <td></td> <td>40.Wasteland</td> </tr> <tr> <td></td> <td></td> <td></td> <td></td> <td>%</td> <td></td> <td>41.Open Space</td> </tr> <tr> <td></td> <td></td> <td></td> <td></td> <td>%</td> <td></td> <td>42.Mobile Home Si</td> </tr> <tr> <td></td> <td></td> <td></td> <td></td> <td>%</td> <td></td> <td>43.Condo Site</td> </tr> <tr> <td></td> <td></td> <td></td> <td></td> <td>%</td> <td></td> <td>44.Lot Improvemen</td> </tr> <tr> <td></td> <td></td> <td></td> <td></td> <td>%</td> <td></td> <td>45.Subdivision Lo</td> </tr> <tr> <td></td> <td></td> <td></td> <td></td> <td>%</td> <td></td> <td>46.Heavy Ind Sit</td> </tr> <tr> <td colspan="2">Total Acreage</td> <td>96.00</td> <td colspan="4"></td> </tr> </tbody> </table>					Front Foot	Type	Effective		Influence		Influence Codes	Frontage	Depth	Factor	Code	11.Regular Lot				%		1.Vacancy	12.Delta Triangle				%		2.Unimproved	13.Nabla Triangle				%		3.Topography	14.Rear Land				%		4.Size/Shape	15.Class I Road				%		5.Access					%		6.Restriction					%		7.Corner/Locatio					%		8.View/Environme					%		9.Fractional Sha					%		Acres					%		32.Pasture					%		33.Orchard					%		34.Softwood (FL)					%		35.Mixed Wood (FL)					%		36.Hardwood (FL)					%		37.Softwood (TG)					%		38.Mixed Wood (TG)					%		39.Hardwood (TG)					%		40.Wasteland					%		41.Open Space					%		42.Mobile Home Si					%		43.Condo Site					%		44.Lot Improvemen					%		45.Subdivision Lo					%		46.Heavy Ind Sit	Total Acreage		96.00				
Front Foot	Type	Effective								Influence		Influence Codes																																																																																																																																																																																												
		Frontage	Depth	Factor	Code																																																																																																																																																																																																			
11.Regular Lot				%		1.Vacancy																																																																																																																																																																																																		
12.Delta Triangle				%		2.Unimproved																																																																																																																																																																																																		
13.Nabla Triangle				%		3.Topography																																																																																																																																																																																																		
14.Rear Land				%		4.Size/Shape																																																																																																																																																																																																		
15.Class I Road				%		5.Access																																																																																																																																																																																																		
				%		6.Restriction																																																																																																																																																																																																		
				%		7.Corner/Locatio																																																																																																																																																																																																		
				%		8.View/Environme																																																																																																																																																																																																		
				%		9.Fractional Sha																																																																																																																																																																																																		
				%		Acres																																																																																																																																																																																																		
				%		32.Pasture																																																																																																																																																																																																		
				%		33.Orchard																																																																																																																																																																																																		
				%		34.Softwood (FL)																																																																																																																																																																																																		
				%		35.Mixed Wood (FL)																																																																																																																																																																																																		
				%		36.Hardwood (FL)																																																																																																																																																																																																		
				%		37.Softwood (TG)																																																																																																																																																																																																		
				%		38.Mixed Wood (TG)																																																																																																																																																																																																		
				%		39.Hardwood (TG)																																																																																																																																																																																																		
				%		40.Wasteland																																																																																																																																																																																																		
				%		41.Open Space																																																																																																																																																																																																		
				%		42.Mobile Home Si																																																																																																																																																																																																		
				%		43.Condo Site																																																																																																																																																																																																		
				%		44.Lot Improvemen																																																																																																																																																																																																		
				%		45.Subdivision Lo																																																																																																																																																																																																		
				%		46.Heavy Ind Sit																																																																																																																																																																																																		
Total Acreage		96.00																																																																																																																																																																																																						
Sale Date 11/01/2020			<table border="1"> <thead> <tr> <th>Fract. Acre</th> <th colspan="2">Acreage/Sites</th> <th colspan="3"></th> </tr> </thead> <tbody> <tr> <td>21.Developed Pave</td> <td>22</td> <td>1.00</td> <td>100</td> <td>%</td> <td>0</td> </tr> <tr> <td>22.Undev Paved (F</td> <td>26</td> <td>28.00</td> <td>100</td> <td>%</td> <td>0</td> </tr> <tr> <td>23.Developed Grav</td> <td>32</td> <td>4.00</td> <td>100</td> <td>%</td> <td>0</td> </tr> <tr> <td>Acres</td> <td>40</td> <td>63.00</td> <td>100</td> <td>%</td> <td>0</td> </tr> <tr> <td>24.Undev Gravel (</td> <td></td> <td></td> <td></td> <td>%</td> <td></td> </tr> <tr> <td>26.Rear Land</td> <td></td> <td></td> <td></td> <td>%</td> <td></td> </tr> <tr> <td>27.Backlot</td> <td></td> <td></td> <td></td> <td>%</td> <td></td> </tr> <tr> <td>29.Pavement</td> <td></td> <td></td> <td></td> <td>%</td> <td></td> </tr> <tr> <td>30.Utility R O W</td> <td></td> <td></td> <td></td> <td>%</td> <td></td> </tr> <tr> <td>31.Tillable</td> <td></td> <td></td> <td></td> <td>%</td> <td></td> </tr> </tbody> </table>					Fract. Acre	Acreage/Sites					21.Developed Pave	22	1.00	100	%	0	22.Undev Paved (F	26	28.00	100	%	0	23.Developed Grav	32	4.00	100	%	0	Acres	40	63.00	100	%	0	24.Undev Gravel (%		26.Rear Land				%		27.Backlot				%		29.Pavement				%		30.Utility R O W				%		31.Tillable				%																																																																																																																																
Fract. Acre	Acreage/Sites																																																																																																																																																																																																							
21.Developed Pave	22	1.00	100	%	0																																																																																																																																																																																																			
22.Undev Paved (F	26	28.00	100	%	0																																																																																																																																																																																																			
23.Developed Grav	32	4.00	100	%	0																																																																																																																																																																																																			
Acres	40	63.00	100	%	0																																																																																																																																																																																																			
24.Undev Gravel (%																																																																																																																																																																																																				
26.Rear Land				%																																																																																																																																																																																																				
27.Backlot				%																																																																																																																																																																																																				
29.Pavement				%																																																																																																																																																																																																				
30.Utility R O W				%																																																																																																																																																																																																				
31.Tillable				%																																																																																																																																																																																																				
Sale Data			<table border="1"> <thead> <tr> <th colspan="2">Sale Data</th> <th colspan="2">Square Foot</th> <th colspan="3"></th> </tr> </thead> <tbody> <tr> <td>Sale Date</td> <td>11/01/2020</td> <td colspan="2">Square Feet</td> <td colspan="3"></td> </tr> <tr> <td>Price</td> <td></td> <td colspan="2"></td> <td colspan="3"></td> </tr> <tr> <td>Sale Type 1 Land Only</td> <td></td> <td colspan="2"></td> <td colspan="3"></td> </tr> <tr> <td>1.Land 4.Mobile 7.C/I L&B</td> <td></td> <td colspan="2"></td> <td colspan="3"></td> </tr> <tr> <td>2.L & B 5.Other 8.</td> <td></td> <td colspan="2"></td> <td colspan="3"></td> </tr> <tr> <td>3.Building 6.C/I Land 9.</td> <td></td> <td colspan="2"></td> <td colspan="3"></td> </tr> <tr> <td>Financing 9 Unknown</td> <td></td> <td colspan="2"></td> <td colspan="3"></td> </tr> <tr> <td>1.Convent 4.Seller 7.</td> <td></td> <td colspan="2"></td> <td colspan="3"></td> </tr> <tr> <td>2.FHA/VA 5.Private 8.</td> <td></td> <td colspan="2"></td> <td colspan="3"></td> </tr> <tr> <td>3.Assumed 6.Cash 9.Unknown</td> <td></td> <td colspan="2"></td> <td colspan="3"></td> </tr> <tr> <td>Validity 8 Other Non Valid</td> <td></td> <td colspan="2"></td> <td colspan="3"></td> </tr> <tr> <td>1.Valid 4.Split 7.Renovate</td> <td></td> <td colspan="2"></td> <td colspan="3"></td> </tr> <tr> <td>2.Related 5.Partial 8.Other</td> <td></td> <td colspan="2"></td> <td colspan="3"></td> </tr> <tr> <td>3.Distress 6.Exempt 9.</td> <td></td> <td colspan="2"></td> <td colspan="3"></td> </tr> <tr> <td>Verified 5 Public Record</td> <td></td> <td colspan="2"></td> <td colspan="3"></td> </tr> <tr> <td>1.Buyer 4.Agent 7.Family</td> <td></td> <td colspan="2"></td> <td colspan="3"></td> </tr> <tr> <td>2.Seller 5.Pub Rec 8.Other</td> <td></td> <td colspan="2"></td> <td colspan="3"></td> </tr> <tr> <td>3.Lender 6.MLS 9.</td> <td></td> <td colspan="2"></td> <td colspan="3"></td> </tr> </tbody> </table>					Sale Data		Square Foot					Sale Date	11/01/2020	Square Feet					Price							Sale Type 1 Land Only							1.Land 4.Mobile 7.C/I L&B							2.L & B 5.Other 8.							3.Building 6.C/I Land 9.							Financing 9 Unknown							1.Convent 4.Seller 7.							2.FHA/VA 5.Private 8.							3.Assumed 6.Cash 9.Unknown							Validity 8 Other Non Valid							1.Valid 4.Split 7.Renovate							2.Related 5.Partial 8.Other							3.Distress 6.Exempt 9.							Verified 5 Public Record							1.Buyer 4.Agent 7.Family							2.Seller 5.Pub Rec 8.Other							3.Lender 6.MLS 9.																																																																		
Sale Data		Square Foot																																																																																																																																																																																																						
Sale Date	11/01/2020	Square Feet																																																																																																																																																																																																						
Price																																																																																																																																																																																																								
Sale Type 1 Land Only																																																																																																																																																																																																								
1.Land 4.Mobile 7.C/I L&B																																																																																																																																																																																																								
2.L & B 5.Other 8.																																																																																																																																																																																																								
3.Building 6.C/I Land 9.																																																																																																																																																																																																								
Financing 9 Unknown																																																																																																																																																																																																								
1.Convent 4.Seller 7.																																																																																																																																																																																																								
2.FHA/VA 5.Private 8.																																																																																																																																																																																																								
3.Assumed 6.Cash 9.Unknown																																																																																																																																																																																																								
Validity 8 Other Non Valid																																																																																																																																																																																																								
1.Valid 4.Split 7.Renovate																																																																																																																																																																																																								
2.Related 5.Partial 8.Other																																																																																																																																																																																																								
3.Distress 6.Exempt 9.																																																																																																																																																																																																								
Verified 5 Public Record																																																																																																																																																																																																								
1.Buyer 4.Agent 7.Family																																																																																																																																																																																																								
2.Seller 5.Pub Rec 8.Other																																																																																																																																																																																																								
3.Lender 6.MLS 9.																																																																																																																																																																																																								

Wade

Map Lot 009-004 & 006

Account 63

Location 319 New Dunn Town Road

Card 1 Of 1 1/09/2023

Building Style 0	SF Bsmt Living 0	Layout 0
1.CONVENTI 5.GARRISON 9.GAMBREL	Fin Bsmt Grade 0 0	1.TYPICAL 4. 7.
2.RANCH 6.SALT BOX 10.OTHER	DIRT FLOOR 0	2.INADEQUA 5. 8.
3.RAISED R 7.CONTEMP 11.SPLIT	Heat Type 100% 0	3.POOR 6. 9.
4.CAPE 8.LOG 12.NE	1.HWBB 5.FWA 9.NOT HEAT	Attic 0
Dwelling Units 0	2.HWCI 6.GRAWWA 10.	1.1/4 FINI 4.FULL FIN 7.
Other Units 0	3.HP 7.ELECTRIC 11.	2.1/2 FINI 5.FL / STA 8.
Stories 0	4.STEAM 8.FL/WALL 12.	3.3/4 FINI 6. 9.NONE
1.ONE STOR 4.1.5 STOR 7.1.25 STO	Cool Type 0% 9 NONE	Insulation 0
2.TWO STOR 5.1.75 STO 8.	1.REFRIG A 4.W&C AIR 7.	1.FULLY IN 4.MINIMAL 7.
3.THREE ST 6.2.5 STOR 9.	2.EVAPORAT 5. 8.	2.HEAVY 5.UNKNOWN 8.
Exterior Walls 0	3.HEAT PUM 6. 9.NONE	3.CAPPED O 6. 9.NONE
1.WOOD 5.STUCKO 9.T-111	Kitchen Style 0	Unfinished % 0%
2.VIN/AL 6.BRICK 10.OTHER	1.GOOD 4.OBSOLETE 7.	Grade & Factor 0 0%
3.COMPOS. 7.STONE 11.LOG	2.TYPICAL 5. 8.	1.E GRADE 4.B GRADE 7.
4.ASBESTOS 8.CONCRETE 12.	3.OLD STYL 6. 9.NONE	2.D GRADE 5.A GRADE 8.
Roof Surface 0	Bath(s) Style 0	3.C GRADE 6.AA GRADE 9.SAME
1.ASPHALT 4.COMPOSIT 7.	1.GOOD 4.OBSOLETE 7.	SQFT (Footprint) 0
2.SLATE 5.WOOD 8.	2.TYPICAL 5. 8.	Condition 0
3.METAL 6.OTHER 9.	3.OLD STYL 6. 9.NONE	1.POOR 4.AVERAGE 7.VERY GOO
SF Masonry Trim 0	# Rooms 0	2.FAIR 5.ABOVE AV 8.EXCELLEN
0	# Bedrooms 0	3.BELOW AV 6.GOOD 9.SAME
0	# Full Baths 0	Phys. % Good 0%
Year Built 0	# Half Baths 0	Funct. % Good 100%
Year Remodeled 0	# Addn Fixtures 0	Functional Code 9 None
Foundation 0	# Fireplaces 0	1.Incomp 4.LongTerm 7.Layout
1.CONCRETE 4.WOOD 7.		2.Overbuil 5.Utility 8.Other
2.CONCRETE 5.SLAB 8.		3.Delap 6.Style 9.None
3.BRICK/ST 6.PIERS 9.		Econ. % Good 100%
Basement 0		Economic Code NONE
1.1/4 BASE 4.FULL BAS 7.		0.None 3.NO ELECT 6.
2.1/2 BASE 5.CRAWL 8.		1.LOCATION 4.GENERATC 7.
3.3/4 BASE 6. 9.NO BASEM		2.ENCROACH 5. 8.OTHER
Bsmt Gar # Cars 0		Entrance Code 5 ESTIMATED
Wet Basement 0		1.INTERIOR 4.UNOCCUPI 7.
1.DRY BASE 4. 7.		2.REFUSED 5.ESTIMATE 8.
2.DAMP BAS 5. 8.		3.INFO ONL 6. 9.
3.WET BASE 6. 9.NO BASEM		Information Code 5 ESTIMATE
		1.OWNER 4.AGENT 7.
		2.RELATIVE 5.ESTIMATE 8.
		3.TENANT 6.OTHER 9.



Date Inspected 7/14/2022

Additions, Outbuildings & Improvements							
Type	Year	Units	Grade	Cond	Phys.	Funct.	Sound Value
					%	%	1.One Story Fram
					%	%	2.Two Story Fram
					%	%	3.Three Story Fr
					%	%	4.1 & 1/2 Story
					%	%	5.1 & 3/4 Story
					%	%	6.2 & 1/2 Story
					%	%	21.Open Porch
					%	%	22.Enclosed Porch
					%	%	23.Frame Garage
					%	%	24.Frame Shed
					%	%	25.1SF Bay Window
					%	%	26.1SF Over Hang
					%	%	27.Unfinished Bas
					%	%	28.Unfinished Att
					%	%	29.Finished Basem

Bragg, Carroll
 Bragg, Warrena
 306 New Dunn Town Road
 Wade ME 04786

B5082P242

Property Data			Assessment Record						
Neighborhood	1 Rural		Year	Land	Buildings	Exempt	Total		
Tree Growth Year	0		2017	12,800	87,200	26,000	74,000		
X Coordinate			2018	12,800	87,200	26,000	74,000		
Y Coordinate			2020	12,800	87,200	31,000	69,000		
Zone/Land Use	1 Residential		2021	13,800	87,200	31,000	70,000		
Secondary Zone			2022	21,900	111,200	31,000	102,100		
Topography	2 Rolling								
1.Level	4.Below Stre	7.Steep							
2.Rolling	5.Low	8.Rough							
3.Above Stre	6.Swampy	9.							
Utilities	1 Drilled Well / Septic								
1.Well+Septi	4.Public Wat	7.Cess Pool							
2.Drilled We	5.Public Sew	8.Holding Ta							
3.Septic Sys	6.Dug Well	9.NoW/NoSew							
Street	1 Paved								
1.Paved	4.Proposed	7.							
2.Semi-Impro	5.Private	8.							
3.Gravel	6.	9.No Street							
LAND USE	0								
Building Use	0								
Sale Data			Land Data						
Sale Date			Front Foot	Type	Effective		Influence		Influence Codes
Price			11.Regular Lot		Frontage	Depth	Factor	Code	
Sale Type			12.Delta Triangle				%		1.Vacancy
1.Land	4.Mobile	7.C/I L&B	13.Nabla Triangle				%		2.Unimproved
2.L & B	5.Other	8.	14.Rear Land				%		3.Topography
3.Building	6.C/I Land	9.	15.Class I Road				%		4.Size/Shape
Financing							%		5.Access
1.Convent	4.Seller	7.					%		6.Restriction
2.FHA/VA	5.Private	8.	Square Foot	Square Feet			%		7.Corner/Locatio
3.Assumed	6.Cash	9.Unknown	16.Class II Road				%		8.View/Environme
Validity			17.Municipal Rese				%		9.Fractional Sha
1.Valid	4.Split	7.Renovate	18.Munic Sep Lago				%		Acres
2.Related	5.Partial	8.Other	19.Gravel Pit				%		32.Pasture
3.Distress	6.Exempt	9.	20.Industrial Bas				%		33.Orchard
Verified							%		34.Softwood (FL)
1.Buyer	4.Agent	7.Family	Fract. Acre	Acreage/Sites			%		35.Mixed Wood (FL)
2.Seller	5.Pub Rec	8.Other	21.Developed Pave	21	1.00	100	%	0	36.Hardwood (FL)
3.Lender	6.MLS	9.	22.Undev Paved (F	26	0.70	100	%	0	37.Softwood (TG)
			23.Developed Grav				%		38.Mixed Wood (TG)
							%		39.Hardwood (TG)
			Acres				%		40.Wasteland
			24.Undev Gravel (%		41.Open Space
			26.Rear Land				%		42.Mobile Home Si
			27.Backlot				%		43.Condo Site
			29.Pavement				%		44.Lot Improvemen
			30.Utility R O W				%		45.Subdivision Lo
			31.Tillable				%		46.Heavy Ind Sit
			Total Acreage 1.70						

Inspection Witnessed By:

No./Date	Description	Date Insp.
X		

Notes:

Wade

Wade

Map Lot 009-005

Account 17

Location 306 New Dunn Town Road

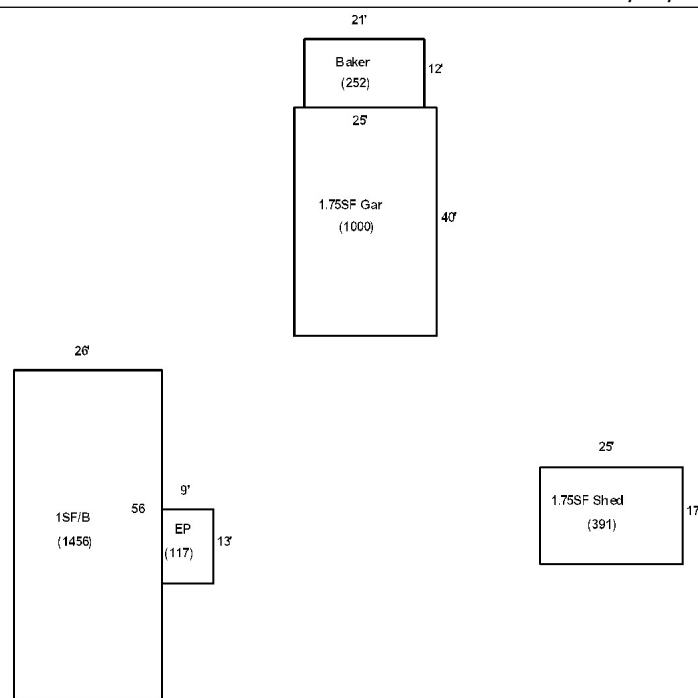
Card 1 Of 1 1/09/2023

Building Style 2 RANCH	SF Bsmt Living 0	Layout 1 TYPICAL
1.CONVENTI 5.GARRISON 9.GAMBREL	Fin Bsmt Grade 0 0	1.TYPICAL 4. 7.
2.RANCH 6.SALT BOX 10.OTHER	DIRT FLOOR 0	2.INADEQUA 5. 8.
3.RAISED R 7.CONTEMP 11.SPLIT	Heat Type 100% 5 FORCED WARM AIR	3.POOR 6. 9.
4.CAPE 8.LOG 12.NE	1.HWBB 5.FWA 9.NOT HEAT	Attic 9 NONE
Dwelling Units 1	2.HWCI 6.GRAVWA 10.	1.1/4 FINI 4.FULL FIN 7.
Other Units 0	3.HP 7.ELECTRIC 11.	2.1/2 FINI 5.FL / STA 8.
Stories 1 ONE STORY	4.STEAM 8.FL/WALL 12.	3.3/4 FINI 6. 9.NONE
1.ONE STOR 4.1.5 STOR 7.1.25 STO	Cool Type 0% 9 NONE	Insulation 1 FULLY INSULATED
2.TWO STOR 5.1.75 STO 8.	1.REFRIG A 4.W&C AIR 7.	1.FULLY IN 4.MINIMAL 7.
3.THREE ST 6.2.5 STOR 9.	2.EVAPORAT 5. 8.	2.HEAVY 5.UNKNOWN 8.
Exterior Walls 1 WOOD	3.HEAT PUM 6. 9.NONE	3.CAPPED O 6. 9.NONE
1.WOOD 5.STUCKO 9.T-111	Kitchen Style 2 TYPICAL	Unfinished % 0%
2.VIN/AL 6.BRICK 10.OTHER	1.GOOD 4.OBSOLETE 7.	Grade & Factor 3 AVERAGE QUALITY
3.COMPOS. 7.STONE 11.LOG	2.TYPICAL 5. 8.	1.E GRADE 4.B GRADE 7.
4.ASBESTOS 8.CONCRETE 12.	3.OLD STYL 6. 9.NONE	2.D GRADE 5.A GRADE 8.
Roof Surface 1 ASPHALT SHINGLES	Bath(s) Style 2 TYPICAL	3.C GRADE 6.AA GRADE 9.SAME
1.ASPHALT 4.COMPOSIT 7.	1.GOOD 4.OBSOLETE 7.	SQFT (Footprint) 1456
2.SLATE 5.WOOD 8.	2.TYPICAL 5. 8.	Condition 4 AVERAGE
3.METAL 6.OTHER 9.	3.OLD STYL 6. 9.NONE	1.POOR 4.AVERAGE 7.VERY GOO
SF Masonry Trim 0	# Rooms 7	2.FAIR 5.ABOVE AV 8.EXCELLEN
0	# Bedrooms 3	3.BELOW AV 6.GOOD 9.SAME
0	# Full Baths 2	Phys. % Good 0%
Year Built 1978	# Half Baths 0	Funct. % Good 100%
Year Remodeled 0	# Addn Fixtures 0	Functional Code 9 None
Foundation 1 CONCRETE	# Fireplaces 0	1.Incomp 4.LongTerm 7.Layout
1.CONCRETE 4.WOOD 7.		2.Overbuil 5.Utility 8.Other
2.CONCRETE 5.SLAB 8.		3.Delap 6.Style 9.None
3.BRICK/ST 6.PIERS 9.		Econ. % Good 100%
Basement 4 FULL BASEMENT		Economic Code NONE
1.1/4 BASE 4.FULL BAS 7.		0.None 3.NO ELECT 6.
2.1/2 BASE 5.CRAWL 8.		1.LOCATION 4.GENERATC 7.
3.3/4 BASE 6. 9.NO BASEM		2.ENCROACH 5. 8.OTHER
Bsmt Gar # Cars 0		Entrance Code 1 INTERIOR INSPECT
Wet Basement 2 DAMP BASEMENT		1.INTERIOR 4.UNOCCUPI 7.
1.DRY BASE 4. 7.		2.REFUSED 5.ESTIMATE 8.
2.DAMP BAS 5. 8.	3.INFO ONL 6. 9.	
3.WET BASE 6. 9.NO BASEM	Information Code 1 OWNER	
		1.OWNER 4.AGENT 7.
		2.RELATIVE 5.ESTIMATE 8.
		3.TENANT 6.OTHER 9.

Date Inspected 7/12/2022

Additions, Outbuildings & Improvements

Type	Year	Units	Grade	Cond	Phys.	Funct.	Sound Value
22 Enclosed Porch	1978	117	3 100	4	0 %	100 %	
78 1.75 Story	1977	1000	3 100	4	0 %	100 %	
60 Baker	2015	252	3 100	4	0 %	100 %	
85 1.75 Story Shed	1990	391	3 100	3	0 %	100 %	
					%	%	
					%	%	
					%	%	
					%	%	
					%	%	
					%	%	
					%	%	
					%	%	



Maynard Jr., Donald E
PR of Estate of D.E.Maynard Sr.
Presque Isle ME 04769

B4984P4

Inspection Witnessed By:

No./Date	Description	Date Insp.
X		

Notes:

Wade

Property Data			Assessment Record																																																																																																																																																																																																					
Neighborhood 1 Rural			Year	Land	Buildings	Exempt	Total																																																																																																																																																																																																	
Tree Growth Year 0			2017	18,000	0	0	18,000																																																																																																																																																																																																	
X Coordinate			2018	18,000	0	0	18,000																																																																																																																																																																																																	
Y Coordinate			2020	18,000	0	0	18,000																																																																																																																																																																																																	
Zone/Land Use 1 Residential			2021	18,500	0	0	18,500																																																																																																																																																																																																	
Secondary Zone			2022	26,400	0	0	26,400																																																																																																																																																																																																	
Topography 2 Rolling																																																																																																																																																																																																								
1.Level 4.Below Stre 7.Steep 2.Rolling 5.Low 8.Rough 3.Above Stre 6.Swampy 9.																																																																																																																																																																																																								
Utilities 9 NoWater/NoSewer																																																																																																																																																																																																								
1.Well+Septi 4.Public Wat 7.Cess Pool 2.Drilled We 5.Public Sew 8.Holding Ta 3.Septic Sys 6.Dug Well 9.NoW/NoSew																																																																																																																																																																																																								
Street 1 Paved																																																																																																																																																																																																								
1.Paved 4.Proposed 7. 2.Semi-Impro 5.Private 8. 3.Gravel 6. 9.No Street																																																																																																																																																																																																								
LAND USE 0			<table border="1"> <thead> <tr> <th rowspan="2">Front Foot</th> <th rowspan="2">Type</th> <th colspan="2">Effective</th> <th colspan="2">Influence</th> <th rowspan="2">Influence Codes</th> </tr> <tr> <th>Frontage</th> <th>Depth</th> <th>Factor</th> <th>Code</th> </tr> </thead> <tbody> <tr><td>11.Regular Lot</td><td></td><td></td><td></td><td>%</td><td></td><td>1.Vacancy</td></tr> <tr><td>12.Delta Triangle</td><td></td><td></td><td></td><td>%</td><td></td><td>2.Unimproved</td></tr> <tr><td>13.Nabla Triangle</td><td></td><td></td><td></td><td>%</td><td></td><td>3.Topography</td></tr> <tr><td>14.Rear Land</td><td></td><td></td><td></td><td>%</td><td></td><td>4.Size/Shape</td></tr> <tr><td>15.Class I Road</td><td></td><td></td><td></td><td>%</td><td></td><td>5.Access</td></tr> <tr><td></td><td></td><td></td><td></td><td>%</td><td></td><td>6.Restriction</td></tr> <tr><td></td><td></td><td></td><td></td><td>%</td><td></td><td>7.Corner/Locatio</td></tr> <tr><td></td><td></td><td></td><td></td><td>%</td><td></td><td>8.View/Environme</td></tr> <tr><td></td><td></td><td></td><td></td><td>%</td><td></td><td>9.Fractional Sha</td></tr> <tr><td></td><td></td><td></td><td></td><td>%</td><td></td><td>Acres</td></tr> <tr><td></td><td></td><td></td><td></td><td>%</td><td></td><td>32.Pasture</td></tr> <tr><td></td><td></td><td></td><td></td><td>%</td><td></td><td>33.Orchard</td></tr> <tr><td></td><td></td><td></td><td></td><td>%</td><td></td><td>34.Softwood (FL)</td></tr> <tr><td></td><td></td><td></td><td></td><td>%</td><td></td><td>35.Mixed Wood (FL)</td></tr> <tr><td></td><td></td><td></td><td></td><td>%</td><td></td><td>36.Hardwood (FL)</td></tr> <tr><td></td><td></td><td></td><td></td><td>%</td><td></td><td>37.Softwood (TG)</td></tr> <tr><td></td><td></td><td></td><td></td><td>%</td><td></td><td>38.Mixed Wood (TG)</td></tr> <tr><td></td><td></td><td></td><td></td><td>%</td><td></td><td>39.Hardwood (TG)</td></tr> <tr><td></td><td></td><td></td><td></td><td>%</td><td></td><td>40.Wasteland</td></tr> <tr><td></td><td></td><td></td><td></td><td>%</td><td></td><td>41.Open Space</td></tr> <tr><td></td><td></td><td></td><td></td><td>%</td><td></td><td>42.Mobile Home Si</td></tr> <tr><td></td><td></td><td></td><td></td><td>%</td><td></td><td>43.Condo Site</td></tr> <tr><td></td><td></td><td></td><td></td><td>%</td><td></td><td>44.Lot Improvemen</td></tr> <tr><td></td><td></td><td></td><td></td><td>%</td><td></td><td>45.Subdivision Lo</td></tr> <tr><td></td><td></td><td></td><td></td><td>%</td><td></td><td>46.Heavy Ind Sit</td></tr> <tr> <td colspan="2">Total Acreage</td> <td>32.70</td> <td colspan="4"></td> </tr> </tbody> </table>					Front Foot	Type	Effective		Influence		Influence Codes	Frontage	Depth	Factor	Code	11.Regular Lot				%		1.Vacancy	12.Delta Triangle				%		2.Unimproved	13.Nabla Triangle				%		3.Topography	14.Rear Land				%		4.Size/Shape	15.Class I Road				%		5.Access					%		6.Restriction					%		7.Corner/Locatio					%		8.View/Environme					%		9.Fractional Sha					%		Acres					%		32.Pasture					%		33.Orchard					%		34.Softwood (FL)					%		35.Mixed Wood (FL)					%		36.Hardwood (FL)					%		37.Softwood (TG)					%		38.Mixed Wood (TG)					%		39.Hardwood (TG)					%		40.Wasteland					%		41.Open Space					%		42.Mobile Home Si					%		43.Condo Site					%		44.Lot Improvemen					%		45.Subdivision Lo					%		46.Heavy Ind Sit	Total Acreage		32.70				
Front Foot	Type	Effective								Influence		Influence Codes																																																																																																																																																																																												
		Frontage	Depth	Factor	Code																																																																																																																																																																																																			
11.Regular Lot				%		1.Vacancy																																																																																																																																																																																																		
12.Delta Triangle				%		2.Unimproved																																																																																																																																																																																																		
13.Nabla Triangle				%		3.Topography																																																																																																																																																																																																		
14.Rear Land				%		4.Size/Shape																																																																																																																																																																																																		
15.Class I Road				%		5.Access																																																																																																																																																																																																		
				%		6.Restriction																																																																																																																																																																																																		
				%		7.Corner/Locatio																																																																																																																																																																																																		
				%		8.View/Environme																																																																																																																																																																																																		
				%		9.Fractional Sha																																																																																																																																																																																																		
				%		Acres																																																																																																																																																																																																		
				%		32.Pasture																																																																																																																																																																																																		
				%		33.Orchard																																																																																																																																																																																																		
				%		34.Softwood (FL)																																																																																																																																																																																																		
				%		35.Mixed Wood (FL)																																																																																																																																																																																																		
				%		36.Hardwood (FL)																																																																																																																																																																																																		
				%		37.Softwood (TG)																																																																																																																																																																																																		
				%		38.Mixed Wood (TG)																																																																																																																																																																																																		
				%		39.Hardwood (TG)																																																																																																																																																																																																		
				%		40.Wasteland																																																																																																																																																																																																		
				%		41.Open Space																																																																																																																																																																																																		
				%		42.Mobile Home Si																																																																																																																																																																																																		
				%		43.Condo Site																																																																																																																																																																																																		
				%		44.Lot Improvemen																																																																																																																																																																																																		
				%		45.Subdivision Lo																																																																																																																																																																																																		
				%		46.Heavy Ind Sit																																																																																																																																																																																																		
Total Acreage		32.70																																																																																																																																																																																																						
Sale Data			<table border="1"> <thead> <tr> <th rowspan="2">Square Foot</th> <th rowspan="2">Type</th> <th colspan="2">Square Feet</th> <th rowspan="2">Fract. Acre</th> <th rowspan="2">Acres</th> </tr> <tr> <th>Frontage</th> <th>Depth</th> </tr> </thead> <tbody> <tr><td>16.Class II Road</td><td></td><td></td><td></td><td></td><td></td></tr> <tr><td>17.Municipal Rese</td><td></td><td></td><td></td><td></td><td></td></tr> <tr><td>18.Munic Sep Lago</td><td></td><td></td><td></td><td></td><td></td></tr> <tr><td>19.Gravel Pit</td><td></td><td></td><td></td><td></td><td></td></tr> <tr><td>20.Industrial Bas</td><td></td><td></td><td></td><td></td><td></td></tr> <tr><td>21.Developed Pave</td><td>22</td><td></td><td>1.00</td><td>100</td><td>% 0</td></tr> <tr><td>22.Undev Paved (F</td><td>26</td><td></td><td>10.70</td><td>100</td><td>% 0</td></tr> <tr><td>23.Developed Grav</td><td>32</td><td></td><td>18.00</td><td>100</td><td>% 0</td></tr> <tr><td>24.Undev Gravel (</td><td>40</td><td></td><td>3.00</td><td>100</td><td>% 0</td></tr> <tr><td>26.Rear Land</td><td></td><td></td><td></td><td></td><td>%</td></tr> <tr><td>27.Backlot</td><td></td><td></td><td></td><td></td><td>%</td></tr> <tr><td>29.Pavement</td><td></td><td></td><td></td><td></td><td>%</td></tr> <tr><td>30.Utility R O W</td><td></td><td></td><td></td><td></td><td>%</td></tr> <tr><td>31.Tillable</td><td></td><td></td><td></td><td></td><td>%</td></tr> </tbody> </table>					Square Foot	Type	Square Feet		Fract. Acre	Acres	Frontage	Depth	16.Class II Road						17.Municipal Rese						18.Munic Sep Lago						19.Gravel Pit						20.Industrial Bas						21.Developed Pave	22		1.00	100	% 0	22.Undev Paved (F	26		10.70	100	% 0	23.Developed Grav	32		18.00	100	% 0	24.Undev Gravel (40		3.00	100	% 0	26.Rear Land					%	27.Backlot					%	29.Pavement					%	30.Utility R O W					%	31.Tillable					%																																																																																																					
Square Foot	Type	Square Feet		Fract. Acre	Acres																																																																																																																																																																																																			
		Frontage	Depth																																																																																																																																																																																																					
16.Class II Road																																																																																																																																																																																																								
17.Municipal Rese																																																																																																																																																																																																								
18.Munic Sep Lago																																																																																																																																																																																																								
19.Gravel Pit																																																																																																																																																																																																								
20.Industrial Bas																																																																																																																																																																																																								
21.Developed Pave	22		1.00	100	% 0																																																																																																																																																																																																			
22.Undev Paved (F	26		10.70	100	% 0																																																																																																																																																																																																			
23.Developed Grav	32		18.00	100	% 0																																																																																																																																																																																																			
24.Undev Gravel (40		3.00	100	% 0																																																																																																																																																																																																			
26.Rear Land					%																																																																																																																																																																																																			
27.Backlot					%																																																																																																																																																																																																			
29.Pavement					%																																																																																																																																																																																																			
30.Utility R O W					%																																																																																																																																																																																																			
31.Tillable					%																																																																																																																																																																																																			
Validity																																																																																																																																																																																																								
1.Valid 4.Split 7.Renovate 2.Related 5.Partial 8.Other 3.Distress 6.Exempt 9.																																																																																																																																																																																																								
Verified																																																																																																																																																																																																								
1.Buyer 4.Agent 7.Family 2.Seller 5.Pub Rec 8.Other 3.Lender 6.MLS 9.																																																																																																																																																																																																								

Wade

Map Lot 009-007

Account 129

Location New Dunn Town Road

Card 1 Of 1 1/09/2023

Building Style 0	SF Bsmt Living 0	Layout 0
1.CONVENTI 5.GARRISON 9.GAMBREL	Fin Bsmt Grade 0 0	1.TYPICAL 4. 7.
2.RANCH 6.SALT BOX 10.OTHER	DIRT FLOOR 0	2.INADEQUA 5. 8.
3.RAISED R 7.CONTEMP 11.SPLIT	Heat Type 100% 0	3.POOR 6. 9.
4.CAPE 8.LOG 12.NE	1.HWBB 5.FWA 9.NOT HEAT	Attic 0
Dwelling Units 0	2.HWCI 6.GRAVWA 10.	1.1/4 FINI 4.FULL FIN 7.
Other Units 0	3.HP 7.ELECTRIC 11.	2.1/2 FINI 5.FL / STA 8.
Stories 0	4.STEAM 8.FL/WALL 12.	3.3/4 FINI 6. 9.NONE
1.ONE STOR 4.1.5 STOR 7.1.25 STO	Cool Type 0% 9 NONE	Insulation 0
2.TWO STOR 5.1.75 STO 8.	1.REFRIG A 4.W&C AIR 7.	1.FULLY IN 4.MINIMAL 7.
3.THREE ST 6.2.5 STOR 9.	2.EVAPORAT 5. 8.	2.HEAVY 5.UNKNOWN 8.
Exterior Walls 0	3.HEAT PUM 6. 9.NONE	3.CAPPED O 6. 9.NONE
1.WOOD 5.STUCKO 9.T-111	Kitchen Style 0	Unfinished % 0%
2.VIN/AL 6.BRICK 10.OTHER	1.GOOD 4.OBSOLETE 7.	Grade & Factor 0 0%
3.COMPOS. 7.STONE 11.LOG	2.TYPICAL 5. 8.	1.E GRADE 4.B GRADE 7.
4.ASBESTOS 8.CONCRETE 12.	3.OLD STYL 6. 9.NONE	2.D GRADE 5.A GRADE 8.
Roof Surface 0	Bath(s) Style 0	3.C GRADE 6.AA GRADE 9.SAME
1.ASPHALT 4.COMPOSIT 7.	1.GOOD 4.OBSOLETE 7.	SQFT (Footprint) 0
2.SLATE 5.WOOD 8.	2.TYPICAL 5. 8.	Condition 0
3.METAL 6.OTHER 9.	3.OLD STYL 6. 9.NONE	1.POOR 4.AVERAGE 7.VERY GOO
SF Masonry Trim 0	# Rooms 0	2.FAIR 5.ABOVE AV 8.EXCELLEN
0	# Bedrooms 0	3.BELOW AV 6.GOOD 9.SAME
0	# Full Baths 0	Phys. % Good 0%
Year Built 0	# Half Baths 0	Funct. % Good 100%
Year Remodeled 0	# Addn Fixtures 0	Functional Code 9 None
Foundation 0	# Fireplaces 0	1.Incomp 4.LongTerm 7.Layout
1.CONCRETE 4.WOOD 7.		2.Overbuil 5.Utility 8.Other
2.CONCRETE 5.SLAB 8.		3.Delap 6.Style 9.None
3.BRICK/ST 6.PIERS 9.		Econ. % Good 100%
Basement 0		Economic Code NONE
1.1/4 BASE 4.FULL BAS 7.		0.None 3.NO ELECT 6.
2.1/2 BASE 5.CRAWL 8.		1.LOCATION 4.GENERATC 7.
3.3/4 BASE 6. 9.NO BASEM		2.ENCROACH 5. 8.OTHER
Bsmt Gar # Cars 0		Entrance Code 5 ESTIMATED
Wet Basement 0		1.INTERIOR 4.UNOCCUPI 7.
1.DRY BASE 4. 7.		2.REFUSED 5.ESTIMATE 8.
2.DAMP BAS 5. 8.		3.INFO ONL 6. 9.
3.WET BASE 6. 9.NO BASEM		Information Code 5 ESTIMATE
		1.OWNER 4.AGENT 7.
		2.RELATIVE 5.ESTIMATE 8.
		3.TENANT 6.OTHER 9.



Date Inspected 7/14/2022

Additions, Outbuildings & Improvements

Type	Year	Units	Grade	Cond	Phys.	Funct.	Sound Value
					%	%	1.One Story Fram
					%	%	2.Two Story Fram
					%	%	3.Three Story Fr
					%	%	4.1 & 1/2 Story
					%	%	5.1 & 3/4 Story
					%	%	6.2 & 1/2 Story
					%	%	21.Open Porch
					%	%	22.Enclosed Porch
					%	%	23.Frame Garage
					%	%	24.Frame Shed
					%	%	25.1SF Bay Window
					%	%	26.1SF Over Hang
					%	%	27.Unfinished Bas
					%	%	28.Unfinished Att
					%	%	29.Finished Basem

Maynard, Fred R
Maynard, Tamria J
PO Box 357
Washburn ME 04786

B5015P324

Inspection Witnessed By:

No./Date	Description	Date Insp.
X		

Notes:
* 2022, removed HS as it was switched to florida

Wade

Property Data			Assessment Record							
Neighborhood 1 Rural			Year	Land	Buildings	Exempt	Total			
Tree Growth Year 0			2017	14,100	54,900	20,000	49,000			
X Coordinate			2018	14,100	54,900	20,000	49,000			
Y Coordinate			2020	14,100	54,900	25,000	44,000			
Zone/Land Use 1 Residential			2021	15,100	54,900	25,000	45,000			
Secondary Zone			2022	28,400	70,600	0	99,000			
Topography 2 Rolling										
1.Level	4.Below Stre	7.Steep								
2.Rolling	5.Low	8.Rough								
3.Above Stre	6.Swampy	9.								
Utilities 1 Drilled Well / Septic										
1.Well+Septi	4.Public Wat	7.Cess Pool								
2.Drilled We	5.Public Sew	8.Holding Ta								
3.Septic Sys	6.Dug Well	9.NoW/NoSew								
Street 1 Paved										
1.Paved	4.Proposed	7.								
2.Semi-Impro	5.Private	8.								
3.Gravel	6.	9.No Street								
LAND USE 0			Land Data							
Building Use 0										
Sale Data			Front Foot	Type	Effective		Influence		Influence Codes	
Sale Date			11.Regular Lot		Frontage	Depth	Factor	Code		
Price			12.Delta Triangle						1.Vacancy	
Sale Type			13.Nabla Triangle						2.Unimproved	
1.Land	4.Mobile	7.C/I L&B	14.Rear Land						3.Topography	
2.L & B	5.Other	8.	15.Class I Road						4.Size/Shape	
3.Building	6.C/I Land	9.							5.Access	
Financing									6.Restriction	
1.Convent	4.Seller	7.							7.Corner/Locatio	
2.FHA/VA	5.Private	8.							8.View/Environme	
3.Assumed	6.Cash	9.Unknown							9.Fractional Sha	
Validity			Square Foot		Square Feet				Acres	
1.Valid	4.Split	7.Renovate	16.Class II Road	29		2,060	100	%	0	
2.Related	5.Partial	8.Other	17.Municipal Rese							
3.Distress	6.Exempt	9.	18.Munic Sep Lago							
Verified			19.Gravel Pit							
1.Buyer	4.Agent	7.Family	20.Industrial Bas							
2.Seller	5.Pub Rec	8.Other								
3.Lender	6.MLS	9.								
			Fract. Acre		Acres/Sites					
			21.Developed Pave	21		1.00	100	%	0	
			22.Undev Paved (F	26		3.30	100	%	0	
			23.Developed Grav							
			Acres							
			24.Undev Gravel (
			26.Rear Land							
			27.Backlot							
			29.Pavement							
			30.Utility R O W							
			31.Tillable							
			Total Acreage 4.30							

46.Heavy Ind Sit

Wade

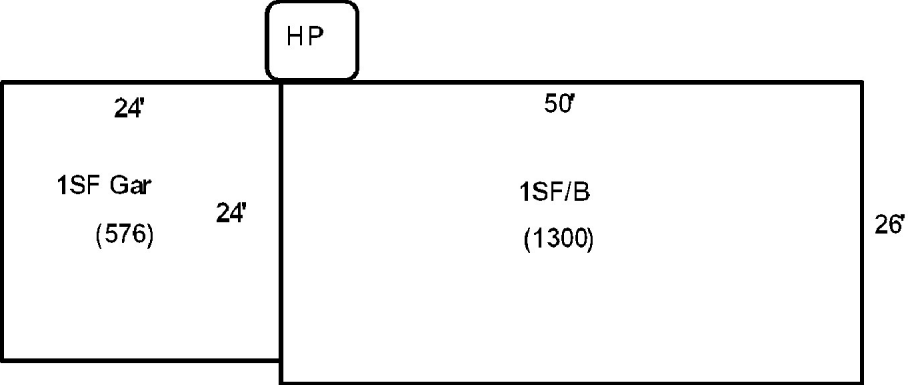
Map Lot 009-007A

Account 127

Location 340 New Dunn Town Road

Card 1 Of 1 1/09/2023

Building Style 2 RANCH	SF Bsmt Living 0	Layout 1 TYPICAL
1.CONVENTI 5.GARRISON 9.GAMBREL	Fin Bsmt Grade 0 0	1.TYPICAL 4. 7.
2.RANCH 6.SALT BOX 10.OTHER	DIRT FLOOR 0	2.INADEQUA 5. 8.
3.RAISED R 7.CONTEMP 11.SPLIT	Heat Type 100% 5 FORCED WARM AIR	3.POOR 6. 9.
4.CAPE 8.LOG 12.NE	1.HWBB 5.FWA 9.NOT HEAT	Attic 9 NONE
Dwelling Units 1	2.HWCI 6.GRAWWA 10.	1.1/4 FINI 4.FULL FIN 7.
Other Units 0	3.HP 7.ELECTRIC 11.	2.1/2 FINI 5.FL / STA 8.
Stories 1 ONE STORY	4.STEAM 8.FL/WALL 12.	3.3/4 FINI 6. 9.NONE
1.ONE STOR 4.1.5 STOR 7.1.25 STO	Cool Type 100% 3 HEAT PUMP	Insulation 1 FULLY INSULATED
2.TWO STOR 5.1.75 STO 8.	1.REFRIG A 4.W&C AIR 7.	1.FULLY IN 4.MINIMAL 7.
3.THREE ST 6.2.5 STOR 9.	2.EVAPORAT 5. 8.	2.HEAVY 5.UNKNOWN 8.
Exterior Walls 2 VINYL/ALUMINUM	3.HEAT PUM 6. 9.NONE	3.CAPPED O 6. 9.NONE
1.WOOD 5.STUCKO 9.T-111	Kitchen Style 2 TYPICAL	Unfinished % 0%
2.VIN/AL 6.BRICK 10.OTHER	1.GOOD 4.OBSOLETE 7.	Grade & Factor 3 AVERAGE QUALITY
3.COMPOS. 7.STONE 11.LOG	2.TYPICAL 5. 8.	1.E GRADE 4.B GRADE 7.
4.ASBESTOS 8.CONCRETE 12.	3.OLD STYL 6. 9.NONE	2.D GRADE 5.A GRADE 8.
Roof Surface 1 ASPHALT SHINGLES	Bath(s) Style 2 TYPICAL	3.C GRADE 6.AA GRADE 9.SAME
1.ASPHALT 4.COMPOSIT 7.	1.GOOD 4.OBSOLETE 7.	SQFT (Footprint) 1300
2.SLATE 5.WOOD 8.	2.TYPICAL 5. 8.	Condition 4 AVERAGE
3.METAL 6.OTHER 9.	3.OLD STYL 6. 9.NONE	1.POOR 4.AVERAGE 7.VERY GOO
SF Masonry Trim 0	# Rooms 6	2.FAIR 5.ABOVE AV 8.EXCELLEN
0	# Bedrooms 3	3.BELOW AV 6.GOOD 9.SAME
0	# Full Baths 1	Phys. % Good 0%
Year Built 1972	# Half Baths 0	Funct. % Good 100%
Year Remodeled 0	# Addn Fixtures 0	Functional Code 9 None
Foundation 1 CONCRETE	# Fireplaces 0	1.Incomp 4.LongTerm 7.Layout
1.CONCRETE 4.WOOD 7.		2.Overbuil 5.Utility 8.Other
2.CONCRETE 5.SLAB 8.		3.Delap 6.Style 9.None
3.BRICK/ST 6.PIERS 9.		Econ. % Good 100%
Basement 4 FULL BASEMENT		Economic Code NONE
1.1/4 BASE 4.FULL BAS 7.		0.None 3.NO ELECT 6.
2.1/2 BASE 5.CRAWL 8.		1.LOCATION 4.GENERATC 7.
3.3/4 BASE 6. 9.NO BASEM		2.ENCROACH 5. 8.OTHER
Bsmt Gar # Cars 0		Entrance Code 1 INTERIOR INSPECT
Wet Basement 1 DRY BASEMENT		1.INTERIOR 4.UNOCCUPI 7.
1.DRY BASE 4. 7.		2.REFUSED 5.ESTIMATE 8.
2.DAMP BAS 5. 8.		3.INFO ONL 6. 9.
3.WET BASE 6. 9.NO BASEM		Information Code 1 OWNER
		1.OWNER 4.AGENT 7.
		2.RELATIVE 5.ESTIMATE 8.
		3.TENANT 6.OTHER 9.



Date Inspected 7/12/2022

Additions, Outbuildings & Improvements							
Type	Year	Units	Grade	Cond	Phys.	Funct.	Sound Value
23 Frame Garage	1972	576	3 100	4	0 %	100 %	
					%	%	
					%	%	
					%	%	
					%	%	
					%	%	
					%	%	
					%	%	
					%	%	
					%	%	



- 1.One Story Fram
- 2.Two Story Fram
- 3.Three Story Fr
- 4.1 & 1/2 Story
- 5.1 & 3/4 Story
- 6.2 & 1/2 Story
- 21.Open Porch
- 22.Enclosed Porch
- 23.Frame Garage
- 24.Frame Shed
- 25.1SF Bay Window
- 26.1SF Over Hang
- 27.Unfinished Bas
- 28.Unfinished Att
- 29.Finished Basem

Wade

Map Lot 009-008A

Account 208

Location New Dunntown Road

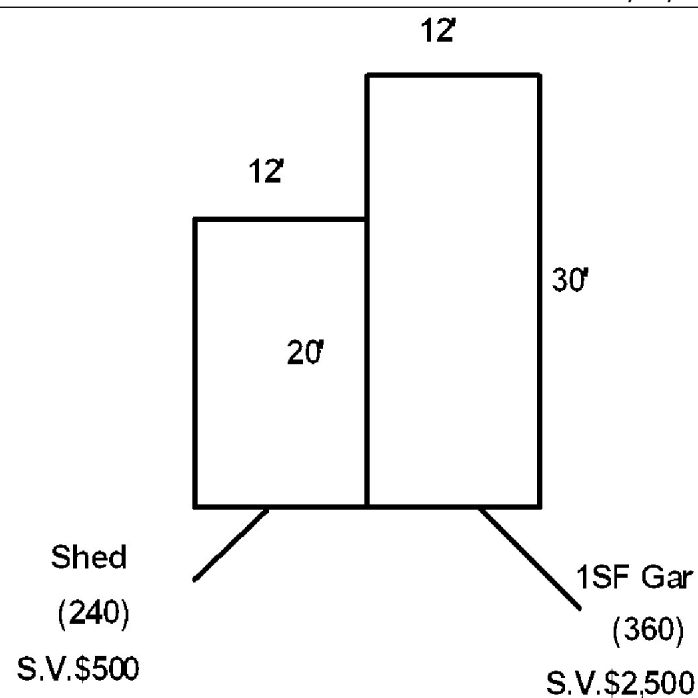
Card 1 Of 1 1/09/2023

Building Style 0	SF Bsmt Living 0	Layout 0
1.CONVENTI 5.GARRISON 9.GAMBREL	Fin Bsmt Grade 0 0	1.TYPICAL 4. 7.
2.RANCH 6.SALT BOX 10.OTHER	DIRT FLOOR 0	2.INADEQUA 5. 8.
3.RAISED R 7.CONTEMP 11.SPLIT	Heat Type 100% 0	3.POOR 6. 9.
4.CAPE 8.LOG 12.NE	1.HWBB 5.FWA 9.NOT HEAT	Attic 0
Dwelling Units 0	2.HWCI 6.GRAVWA 10.	1.1/4 FINI 4.FULL FIN 7.
Other Units 0	3.HP 7.ELECTRIC 11.	2.1/2 FINI 5.FL / STA 8.
Stories 0	4.STEAM 8.FL/WALL 12.	3.3/4 FINI 6. 9.NONE
1.ONE STOR 4.1.5 STOR 7.1.25 STO	Cool Type 0% 9 NONE	Insulation 0
2.TWO STOR 5.1.75 STO 8.	1.REFRIG A 4.W&C AIR 7.	1.FULLY IN 4.MINIMAL 7.
3.THREE ST 6.2.5 STOR 9.	2.EVAPORAT 5. 8.	2.HEAVY 5.UNKNOWN 8.
Exterior Walls 0	3.HEAT PUM 6. 9.NONE	3.CAPPED O 6. 9.NONE
1.WOOD 5.STUCKO 9.T-111	Kitchen Style 0	Unfinished % 0%
2.VIN/AL 6.BRICK 10.OTHER	1.GOOD 4.OBSOLETE 7.	Grade & Factor 0 0%
3.COMPOS. 7.STONE 11.LOG	2.TYPICAL 5. 8.	1.E GRADE 4.B GRADE 7.
4.ASBESTOS 8.CONCRETE 12.	3.OLD STYL 6. 9.NONE	2.D GRADE 5.A GRADE 8.
Roof Surface 0	Bath(s) Style 0	3.C GRADE 6.AA GRADE 9.SAME
1.ASPHALT 4.COMPOSIT 7.	1.GOOD 4.OBSOLETE 7.	SQFT (Footprint) 0
2.SLATE 5.WOOD 8.	2.TYPICAL 5. 8.	Condition 0
3.METAL 6.OTHER 9.	3.OLD STYL 6. 9.NONE	1.POOR 4.AVERAGE 7.VERY GOO
SF Masonry Trim 0	# Rooms 0	2.FAIR 5.ABOVE AV 8.EXCELLEN
0	# Bedrooms 0	3.BELOW AV 6.GOOD 9.SAME
0	# Full Baths 0	Phys. % Good 0%
Year Built 0	# Half Baths 0	Funct. % Good 100%
Year Remodeled 0	# Addn Fixtures 0	Functional Code 9 None
Foundation 0	# Fireplaces 0	1.Incomp 4.LongTerm 7.Layout
1.CONCRETE 4.WOOD 7.		2.Overbuil 5.Utility 8.Other
2.CONCRETE 5.SLAB 8.		3.Delap 6.Style 9.None
3.BRICK/ST 6.PIERS 9.		Econ. % Good 100%
Basement 0		Economic Code NONE
1.1/4 BASE 4.FULL BAS 7.		0.None 3.NO ELECT 6.
2.1/2 BASE 5.CRAWL 8.		1.LOCATION 4.GENERATC 7.
3.3/4 BASE 6. 9.NO BASEM		2.ENCROACH 5. 8.OTHER
Bsmt Gar # Cars 0		Entrance Code 3 INFORMATION ONLY
Wet Basement 0		1.INTERIOR 4.UNOCCUPI 7.
1.DRY BASE 4. 7.		2.REFUSED 5.ESTIMATE 8.
2.DAMP BAS 5. 8.		3.INFO ONL 6. 9.
3.WET BASE 6. 9.NO BASEM		Information Code 1 OWNER
		1.OWNER 4.AGENT 7.
		2.RELATIVE 5.ESTIMATE 8.
		3.TENANT 6.OTHER 9.

Date Inspected 7/12/2022

Additions, Outbuildings & Improvements

Type	Year	Units	Grade	Cond	Phys.	Funct.	Sound Value
23 Frame Garage	1960				%	%	2,500
24 Frame Shed	1960				%	%	500
					%	%	
					%	%	
					%	%	
					%	%	
					%	%	
					%	%	
					%	%	
					%	%	
					%	%	



Maynard Jr., Donald
Maynard, Julee
PO Box 1
Presque Isle ME 04769

Previous Owner
Town of Wade (Tax acquired 2015), White Property

Wade ME 04786
Sale Date: 1/09/2017

Inspection Witnessed By:

X	Date	Date Insp.
No./Date	Description	Date Insp.

Notes:
No well or septic. Old house used to use outhouse and hand pump from spring

Wade

Property Data			Assessment Record																																																																																																																																																																																																					
Neighborhood 1 Rural			Year	Land	Buildings	Exempt	Total																																																																																																																																																																																																	
Tree Growth Year 0			2017	23,800	10,300	0	34,100																																																																																																																																																																																																	
X Coordinate			2018	23,800	10,300	0	34,100																																																																																																																																																																																																	
Y Coordinate			2020	23,800	10,300	0	34,100																																																																																																																																																																																																	
Zone/Land Use 1 Residential			2021	24,800	10,300	0	35,100																																																																																																																																																																																																	
Secondary Zone			2022	42,200	0	0	42,200																																																																																																																																																																																																	
Topography 2 Rolling																																																																																																																																																																																																								
1.Level 4.Below Stre 7.Steep																																																																																																																																																																																																								
2.Rolling 5.Low 8.Rough																																																																																																																																																																																																								
3.Above Stre 6.Swampy 9.																																																																																																																																																																																																								
Utilities 2 Drilled Well																																																																																																																																																																																																								
1.Well+Septi 4.Public Wat 7.Cess Pool																																																																																																																																																																																																								
2.Drilled We 5.Public Sew 8.Holding Ta																																																																																																																																																																																																								
3.Septic Sys 6.Dug Well 9.NoW/NoSew																																																																																																																																																																																																								
Street 1 Paved																																																																																																																																																																																																								
1.Paved 4.Proposed 7.																																																																																																																																																																																																								
2.Semi-Impro 5.Private 8.																																																																																																																																																																																																								
3.Gravel 6. 9.No Street																																																																																																																																																																																																								
LAND USE 0			<table border="1"> <thead> <tr> <th rowspan="2">Front Foot</th> <th rowspan="2">Type</th> <th colspan="2">Effective</th> <th colspan="2">Influence</th> <th rowspan="2">Influence Codes</th> </tr> <tr> <th>Frontage</th> <th>Depth</th> <th>Factor</th> <th>Code</th> </tr> </thead> <tbody> <tr> <td>11.Regular Lot</td> <td> </td> <td> </td> <td> </td> <td>%</td> <td> </td> <td>1.Vacancy</td> </tr> <tr> <td>12.Delta Triangle</td> <td> </td> <td> </td> <td> </td> <td>%</td> <td> </td> <td>2.Unimproved</td> </tr> <tr> <td>13.Nabla Triangle</td> <td> </td> <td> </td> <td> </td> <td>%</td> <td> </td> <td>3.Topography</td> </tr> <tr> <td>14.Rear Land</td> <td> </td> <td> </td> <td> </td> <td>%</td> <td> </td> <td>4.Size/Shape</td> </tr> <tr> <td>15.Class I Road</td> <td> </td> <td> </td> <td> </td> <td>%</td> <td> </td> <td>5.Access</td> </tr> <tr> <td> </td> <td> </td> <td> </td> <td> </td> <td>%</td> <td> </td> <td>6.Restriction</td> </tr> <tr> <td> </td> <td> </td> <td> </td> <td> </td> <td>%</td> <td> </td> <td>7.Corner/Locatio</td> </tr> <tr> <td> </td> <td> </td> <td> </td> <td> </td> <td>%</td> <td> </td> <td>8.View/Environme</td> </tr> <tr> <td> </td> <td> </td> <td> </td> <td> </td> <td>%</td> <td> </td> <td>9.Fractional Sha</td> </tr> <tr> <td> </td> <td> </td> <td> </td> <td> </td> <td>%</td> <td> </td> <td>Acres</td> </tr> <tr> <td> </td> <td> </td> <td> </td> <td> </td> <td>%</td> <td> </td> <td>32.Pasture</td> </tr> <tr> <td> </td> <td> </td> <td> </td> <td> </td> <td>%</td> <td> </td> <td>33.Orchard</td> </tr> <tr> <td> </td> <td> </td> <td> </td> <td> </td> <td>%</td> <td> </td> <td>34.Softwood (FL)</td> </tr> <tr> <td> </td> <td> </td> <td> </td> <td> </td> <td>%</td> <td> </td> <td>35.Mixed Wood (FL)</td> </tr> <tr> <td> </td> <td> </td> <td> </td> <td> </td> <td>%</td> <td> </td> <td>36.Hardwood (FL)</td> </tr> <tr> <td> </td> <td> </td> <td> </td> <td> </td> <td>%</td> <td> </td> <td>37.Softwood (TG)</td> </tr> <tr> <td> </td> <td> </td> <td> </td> <td> </td> <td>%</td> <td> </td> <td>38.Mixed Wood (TG)</td> </tr> <tr> <td> </td> <td> </td> <td> </td> <td> </td> <td>%</td> <td> </td> <td>39.Hardwood (TG)</td> </tr> <tr> <td> </td> <td> </td> <td> </td> <td> </td> <td>%</td> <td> </td> <td>40.Wasteland</td> </tr> <tr> <td> </td> <td> </td> <td> </td> <td> </td> <td>%</td> <td> </td> <td>41.Open Space</td> </tr> <tr> <td> </td> <td> </td> <td> </td> <td> </td> <td>%</td> <td> </td> <td>42.Mobile Home Si</td> </tr> <tr> <td> </td> <td> </td> <td> </td> <td> </td> <td>%</td> <td> </td> <td>43.Condo Site</td> </tr> <tr> <td> </td> <td> </td> <td> </td> <td> </td> <td>%</td> <td> </td> <td>44.Lot Improvemen</td> </tr> <tr> <td> </td> <td> </td> <td> </td> <td> </td> <td>%</td> <td> </td> <td>45.Subdivision Lo</td> </tr> <tr> <td> </td> <td> </td> <td> </td> <td> </td> <td>%</td> <td> </td> <td>46.Heavy Ind Sit</td> </tr> <tr> <td colspan="2">Total Acreage</td> <td>38.00</td> <td colspan="4"> </td> </tr> </tbody> </table>					Front Foot	Type	Effective		Influence		Influence Codes	Frontage	Depth	Factor	Code	11.Regular Lot				%		1.Vacancy	12.Delta Triangle				%		2.Unimproved	13.Nabla Triangle				%		3.Topography	14.Rear Land				%		4.Size/Shape	15.Class I Road				%		5.Access					%		6.Restriction					%		7.Corner/Locatio					%		8.View/Environme					%		9.Fractional Sha					%		Acres					%		32.Pasture					%		33.Orchard					%		34.Softwood (FL)					%		35.Mixed Wood (FL)					%		36.Hardwood (FL)					%		37.Softwood (TG)					%		38.Mixed Wood (TG)					%		39.Hardwood (TG)					%		40.Wasteland					%		41.Open Space					%		42.Mobile Home Si					%		43.Condo Site					%		44.Lot Improvemen					%		45.Subdivision Lo					%		46.Heavy Ind Sit	Total Acreage		38.00				
Front Foot	Type	Effective								Influence		Influence Codes																																																																																																																																																																																												
		Frontage	Depth	Factor	Code																																																																																																																																																																																																			
11.Regular Lot				%		1.Vacancy																																																																																																																																																																																																		
12.Delta Triangle				%		2.Unimproved																																																																																																																																																																																																		
13.Nabla Triangle				%		3.Topography																																																																																																																																																																																																		
14.Rear Land				%		4.Size/Shape																																																																																																																																																																																																		
15.Class I Road				%		5.Access																																																																																																																																																																																																		
				%		6.Restriction																																																																																																																																																																																																		
				%		7.Corner/Locatio																																																																																																																																																																																																		
				%		8.View/Environme																																																																																																																																																																																																		
				%		9.Fractional Sha																																																																																																																																																																																																		
				%		Acres																																																																																																																																																																																																		
				%		32.Pasture																																																																																																																																																																																																		
				%		33.Orchard																																																																																																																																																																																																		
				%		34.Softwood (FL)																																																																																																																																																																																																		
				%		35.Mixed Wood (FL)																																																																																																																																																																																																		
				%		36.Hardwood (FL)																																																																																																																																																																																																		
				%		37.Softwood (TG)																																																																																																																																																																																																		
				%		38.Mixed Wood (TG)																																																																																																																																																																																																		
				%		39.Hardwood (TG)																																																																																																																																																																																																		
				%		40.Wasteland																																																																																																																																																																																																		
				%		41.Open Space																																																																																																																																																																																																		
				%		42.Mobile Home Si																																																																																																																																																																																																		
				%		43.Condo Site																																																																																																																																																																																																		
				%		44.Lot Improvemen																																																																																																																																																																																																		
				%		45.Subdivision Lo																																																																																																																																																																																																		
				%		46.Heavy Ind Sit																																																																																																																																																																																																		
Total Acreage		38.00																																																																																																																																																																																																						
Sale Date 1/09/2017			<table border="1"> <thead> <tr> <th>Fract. Acre</th> <th colspan="2">Acreage/Sites</th> <th colspan="2"> </th> <th> </th> </tr> </thead> <tbody> <tr> <td>21.Developed Pave</td> <td>32</td> <td>38.00</td> <td>100</td> <td>%</td> <td>0</td> </tr> <tr> <td>22.Undev Paved (F</td> <td> </td> <td> </td> <td> </td> <td>%</td> <td> </td> </tr> <tr> <td>23.Developed Grav</td> <td> </td> <td> </td> <td> </td> <td>%</td> <td> </td> </tr> <tr> <td>Acres</td> <td> </td> <td> </td> <td> </td> <td>%</td> <td> </td> </tr> <tr> <td>24.Undev Gravel (</td> <td> </td> <td> </td> <td> </td> <td>%</td> <td> </td> </tr> <tr> <td>26.Rear Land</td> <td> </td> <td> </td> <td> </td> <td>%</td> <td> </td> </tr> <tr> <td>27.Backlot</td> <td> </td> <td> </td> <td> </td> <td>%</td> <td> </td> </tr> <tr> <td>29.Pavement</td> <td> </td> <td> </td> <td> </td> <td>%</td> <td> </td> </tr> <tr> <td>30.Utility R O W</td> <td> </td> <td> </td> <td> </td> <td>%</td> <td> </td> </tr> <tr> <td>31.Tillable</td> <td> </td> <td> </td> <td> </td> <td>%</td> <td> </td> </tr> </tbody> </table>					Fract. Acre	Acreage/Sites					21.Developed Pave	32	38.00	100	%	0	22.Undev Paved (F				%		23.Developed Grav				%		Acres				%		24.Undev Gravel (%		26.Rear Land				%		27.Backlot				%		29.Pavement				%		30.Utility R O W				%		31.Tillable				%																																																																																																																																
Fract. Acre	Acreage/Sites																																																																																																																																																																																																							
21.Developed Pave	32	38.00	100	%	0																																																																																																																																																																																																			
22.Undev Paved (F				%																																																																																																																																																																																																				
23.Developed Grav				%																																																																																																																																																																																																				
Acres				%																																																																																																																																																																																																				
24.Undev Gravel (%																																																																																																																																																																																																				
26.Rear Land				%																																																																																																																																																																																																				
27.Backlot				%																																																																																																																																																																																																				
29.Pavement				%																																																																																																																																																																																																				
30.Utility R O W				%																																																																																																																																																																																																				
31.Tillable				%																																																																																																																																																																																																				
Price 17,000																																																																																																																																																																																																								
Sale Type 2 Land & Building																																																																																																																																																																																																								
1.Land 4.Mobile 7.C/I L&B																																																																																																																																																																																																								
2.L & B 5.Other 8.																																																																																																																																																																																																								
3.Building 6.C/I Land 9.																																																																																																																																																																																																								
Financing 6 Cash Sale																																																																																																																																																																																																								
1.Convent 4.Seller 7.																																																																																																																																																																																																								
2.FHA/VA 5.Private 8.																																																																																																																																																																																																								
3.Assumed 6.Cash 9.Unknown																																																																																																																																																																																																								
Validity 1 Arms Length Sale																																																																																																																																																																																																								
1.Valid 4.Split 7.Renovate																																																																																																																																																																																																								
2.Related 5.Partial 8.Other																																																																																																																																																																																																								
3.Distress 6.Exempt 9.																																																																																																																																																																																																								
Verified 1 Buyer																																																																																																																																																																																																								
1.Buyer 4.Agent 7.Family																																																																																																																																																																																																								
2.Seller 5.Pub Rec 8.Other																																																																																																																																																																																																								
3.Lender 6.MLS 9.																																																																																																																																																																																																								

Sperrey, Jeffery
38 Ponemah Road
Amherst NH 03031

B4200P181

Inspection Witnessed By:

X	Date	Description	Date Insp.

Notes:
* Garage (572): -20% functional due to being attached.

Wade

Property Data			Assessment Record																																																																																																																																																																																																					
Neighborhood 1 Rural			Year	Land	Buildings	Exempt	Total																																																																																																																																																																																																	
Tree Growth Year 0			2017	40,900	61,000	0	101,900																																																																																																																																																																																																	
X Coordinate			2018	40,900	61,000	0	101,900																																																																																																																																																																																																	
Y Coordinate			2020	40,900	61,000	0	101,900																																																																																																																																																																																																	
Zone/Land Use 1 Residential			2021	41,900	61,000	0	102,900																																																																																																																																																																																																	
Secondary Zone			2022	58,900	77,200	0	136,100																																																																																																																																																																																																	
Topography 2 Rolling																																																																																																																																																																																																								
1.Level 4.Below Stre 7.Steep 2.Rolling 5.Low 8.Rough 3.Above Stre 6.Swampy 9.																																																																																																																																																																																																								
Utilities 1 Drilled Well / Septic																																																																																																																																																																																																								
1.Well+Septi 4.Public Wat 7.Cess Pool 2.Drilled We 5.Public Sew 8.Holding Ta 3.Septic Sys 6.Dug Well 9.NoW/NoSew																																																																																																																																																																																																								
Street 1 Paved																																																																																																																																																																																																								
1.Paved 4.Proposed 7. 2.Semi-Impro 5.Private 8. 3.Gravel 6. 9.No Street																																																																																																																																																																																																								
LAND USE 0			<table border="1"> <thead> <tr> <th rowspan="2">Front Foot</th> <th rowspan="2">Type</th> <th colspan="2">Effective</th> <th colspan="2">Influence</th> <th rowspan="2">Influence Codes</th> </tr> <tr> <th>Frontage</th> <th>Depth</th> <th>Factor</th> <th>Code</th> </tr> </thead> <tbody> <tr><td>11.Regular Lot</td><td></td><td></td><td></td><td>%</td><td></td><td>1.Vacancy</td></tr> <tr><td>12.Delta Triangle</td><td></td><td></td><td></td><td>%</td><td></td><td>2.Unimproved</td></tr> <tr><td>13.Nabla Triangle</td><td></td><td></td><td></td><td>%</td><td></td><td>3.Topography</td></tr> <tr><td>14.Rear Land</td><td></td><td></td><td></td><td>%</td><td></td><td>4.Size/Shape</td></tr> <tr><td>15.Class I Road</td><td></td><td></td><td></td><td>%</td><td></td><td>5.Access</td></tr> <tr><td></td><td></td><td></td><td></td><td>%</td><td></td><td>6.Restriction</td></tr> <tr><td></td><td></td><td></td><td></td><td>%</td><td></td><td>7.Corner/Locatio</td></tr> <tr><td></td><td></td><td></td><td></td><td>%</td><td></td><td>8.View/Environme</td></tr> <tr><td></td><td></td><td></td><td></td><td>%</td><td></td><td>9.Fractional Sha</td></tr> <tr><td></td><td></td><td></td><td></td><td>%</td><td></td><td>Acres</td></tr> <tr><td></td><td></td><td></td><td></td><td>%</td><td></td><td>32.Pasture</td></tr> <tr><td></td><td></td><td></td><td></td><td>%</td><td></td><td>33.Orchard</td></tr> <tr><td></td><td></td><td></td><td></td><td>%</td><td></td><td>34.Softwood (FL)</td></tr> <tr><td></td><td></td><td></td><td></td><td>%</td><td></td><td>35.Mixed Wood (FL)</td></tr> <tr><td></td><td></td><td></td><td></td><td>%</td><td></td><td>36.Hardwood (FL)</td></tr> <tr><td></td><td></td><td></td><td></td><td>%</td><td></td><td>37.Softwood (TG)</td></tr> <tr><td></td><td></td><td></td><td></td><td>%</td><td></td><td>38.Mixed Wood (TG)</td></tr> <tr><td></td><td></td><td></td><td></td><td>%</td><td></td><td>39.Hardwood (TG)</td></tr> <tr><td></td><td></td><td></td><td></td><td>%</td><td></td><td>40.Wasteland</td></tr> <tr><td></td><td></td><td></td><td></td><td>%</td><td></td><td>41.Open Space</td></tr> <tr><td></td><td></td><td></td><td></td><td>%</td><td></td><td>42.Mobile Home Si</td></tr> <tr><td></td><td></td><td></td><td></td><td>%</td><td></td><td>43.Condo Site</td></tr> <tr><td></td><td></td><td></td><td></td><td>%</td><td></td><td>44.Lot Improvemen</td></tr> <tr><td></td><td></td><td></td><td></td><td>%</td><td></td><td>45.Subdivision Lo</td></tr> <tr><td></td><td></td><td></td><td></td><td>%</td><td></td><td>46.Heavy Ind Sit</td></tr> <tr> <td colspan="2">Total Acreage</td> <td>81.00</td> <td colspan="4"></td> </tr> </tbody> </table>					Front Foot	Type	Effective		Influence		Influence Codes	Frontage	Depth	Factor	Code	11.Regular Lot				%		1.Vacancy	12.Delta Triangle				%		2.Unimproved	13.Nabla Triangle				%		3.Topography	14.Rear Land				%		4.Size/Shape	15.Class I Road				%		5.Access					%		6.Restriction					%		7.Corner/Locatio					%		8.View/Environme					%		9.Fractional Sha					%		Acres					%		32.Pasture					%		33.Orchard					%		34.Softwood (FL)					%		35.Mixed Wood (FL)					%		36.Hardwood (FL)					%		37.Softwood (TG)					%		38.Mixed Wood (TG)					%		39.Hardwood (TG)					%		40.Wasteland					%		41.Open Space					%		42.Mobile Home Si					%		43.Condo Site					%		44.Lot Improvemen					%		45.Subdivision Lo					%		46.Heavy Ind Sit	Total Acreage		81.00				
Front Foot	Type	Effective								Influence		Influence Codes																																																																																																																																																																																												
		Frontage	Depth	Factor	Code																																																																																																																																																																																																			
11.Regular Lot				%		1.Vacancy																																																																																																																																																																																																		
12.Delta Triangle				%		2.Unimproved																																																																																																																																																																																																		
13.Nabla Triangle				%		3.Topography																																																																																																																																																																																																		
14.Rear Land				%		4.Size/Shape																																																																																																																																																																																																		
15.Class I Road				%		5.Access																																																																																																																																																																																																		
				%		6.Restriction																																																																																																																																																																																																		
				%		7.Corner/Locatio																																																																																																																																																																																																		
				%		8.View/Environme																																																																																																																																																																																																		
				%		9.Fractional Sha																																																																																																																																																																																																		
				%		Acres																																																																																																																																																																																																		
				%		32.Pasture																																																																																																																																																																																																		
				%		33.Orchard																																																																																																																																																																																																		
				%		34.Softwood (FL)																																																																																																																																																																																																		
				%		35.Mixed Wood (FL)																																																																																																																																																																																																		
				%		36.Hardwood (FL)																																																																																																																																																																																																		
				%		37.Softwood (TG)																																																																																																																																																																																																		
				%		38.Mixed Wood (TG)																																																																																																																																																																																																		
				%		39.Hardwood (TG)																																																																																																																																																																																																		
				%		40.Wasteland																																																																																																																																																																																																		
				%		41.Open Space																																																																																																																																																																																																		
				%		42.Mobile Home Si																																																																																																																																																																																																		
				%		43.Condo Site																																																																																																																																																																																																		
				%		44.Lot Improvemen																																																																																																																																																																																																		
				%		45.Subdivision Lo																																																																																																																																																																																																		
				%		46.Heavy Ind Sit																																																																																																																																																																																																		
Total Acreage		81.00																																																																																																																																																																																																						
Sale Date			<table border="1"> <thead> <tr> <th rowspan="2">Square Foot</th> <th rowspan="2">Type</th> <th colspan="2">Square Feet</th> <th rowspan="2">Factor</th> <th rowspan="2">Code</th> </tr> <tr> <th>Frontage</th> <th>Depth</th> </tr> </thead> <tbody> <tr><td>16.Class II Road</td><td></td><td></td><td></td><td>%</td><td></td></tr> <tr><td>17.Municipal Rese</td><td></td><td></td><td></td><td>%</td><td></td></tr> <tr><td>18.Munic Sep Lago</td><td></td><td></td><td></td><td>%</td><td></td></tr> <tr><td>19.Gravel Pit</td><td></td><td></td><td></td><td>%</td><td></td></tr> <tr><td>20.Industrial Bas</td><td></td><td></td><td></td><td>%</td><td></td></tr> <tr> <td colspan="2">Fract. Acre</td> <td colspan="4">Acreage/Sites</td> </tr> <tr><td>21.Developed Pave</td><td>21</td><td></td><td>1.00</td><td>100</td><td>% 0</td></tr> <tr><td>22.Undev Paved (F</td><td>26</td><td></td><td>24.00</td><td>100</td><td>% 0</td></tr> <tr><td>23.Developed Grav</td><td>32</td><td></td><td>43.00</td><td>100</td><td>% 0</td></tr> <tr><td>Acres</td><td>40</td><td></td><td>13.00</td><td>100</td><td>% 0</td></tr> <tr><td>24.Undev Gravel (</td><td></td><td></td><td></td><td>%</td><td></td></tr> <tr><td>26.Rear Land</td><td></td><td></td><td></td><td>%</td><td></td></tr> <tr><td>27.Backlot</td><td></td><td></td><td></td><td>%</td><td></td></tr> <tr><td>29.Pavement</td><td></td><td></td><td></td><td>%</td><td></td></tr> <tr><td>30.Utility R O W</td><td></td><td></td><td></td><td>%</td><td></td></tr> <tr><td>31.Tillable</td><td></td><td></td><td></td><td>%</td><td></td></tr> </tbody> </table>					Square Foot	Type	Square Feet		Factor	Code	Frontage	Depth	16.Class II Road				%		17.Municipal Rese				%		18.Munic Sep Lago				%		19.Gravel Pit				%		20.Industrial Bas				%		Fract. Acre		Acreage/Sites				21.Developed Pave	21		1.00	100	% 0	22.Undev Paved (F	26		24.00	100	% 0	23.Developed Grav	32		43.00	100	% 0	Acres	40		13.00	100	% 0	24.Undev Gravel (%		26.Rear Land				%		27.Backlot				%		29.Pavement				%		30.Utility R O W				%		31.Tillable				%																																																																																										
Square Foot	Type	Square Feet		Factor	Code																																																																																																																																																																																																			
		Frontage	Depth																																																																																																																																																																																																					
16.Class II Road				%																																																																																																																																																																																																				
17.Municipal Rese				%																																																																																																																																																																																																				
18.Munic Sep Lago				%																																																																																																																																																																																																				
19.Gravel Pit				%																																																																																																																																																																																																				
20.Industrial Bas				%																																																																																																																																																																																																				
Fract. Acre		Acreage/Sites																																																																																																																																																																																																						
21.Developed Pave	21		1.00	100	% 0																																																																																																																																																																																																			
22.Undev Paved (F	26		24.00	100	% 0																																																																																																																																																																																																			
23.Developed Grav	32		43.00	100	% 0																																																																																																																																																																																																			
Acres	40		13.00	100	% 0																																																																																																																																																																																																			
24.Undev Gravel (%																																																																																																																																																																																																				
26.Rear Land				%																																																																																																																																																																																																				
27.Backlot				%																																																																																																																																																																																																				
29.Pavement				%																																																																																																																																																																																																				
30.Utility R O W				%																																																																																																																																																																																																				
31.Tillable				%																																																																																																																																																																																																				
Building Use 0																																																																																																																																																																																																								
Sale Type																																																																																																																																																																																																								
1.Land 4.Mobile 7.C/I L&B 2.L & B 5.Other 8. 3.Building 6.C/I Land 9.																																																																																																																																																																																																								
Financing																																																																																																																																																																																																								
1.Convent 4.Seller 7. 2.FHA/VA 5.Private 8. 3.Assumed 6.Cash 9.Unknown																																																																																																																																																																																																								
Validity																																																																																																																																																																																																								
1.Valid 4.Split 7.Renovate 2.Related 5.Partial 8.Other 3.Distress 6.Exempt 9.																																																																																																																																																																																																								
Verified																																																																																																																																																																																																								
1.Buyer 4.Agent 7.Family 2.Seller 5.Pub Rec 8.Other 3.Lender 6.MLS 9.																																																																																																																																																																																																								

Wade

Map Lot 009-010

Account 178

Location 384 New Dunn Town Road

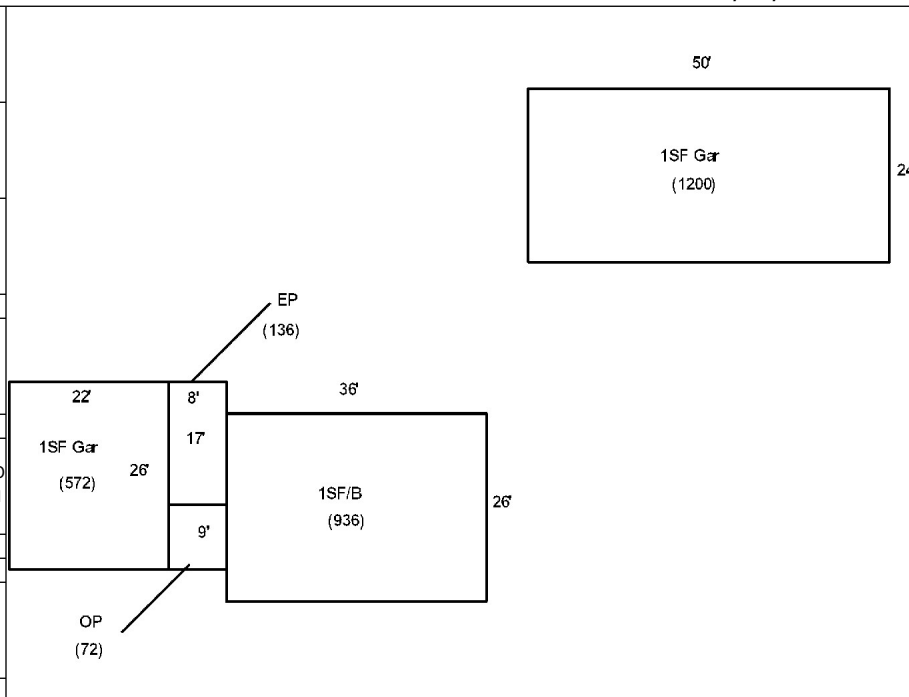
Card 1 Of 1 1/09/2023

Building Style 2 RANCH	SF Bsmt Living 0	Layout 1 TYPICAL
1.CONVENTI 5.GARRISON 9.GAMBREL	Fin Bsmt Grade 0 0	1.TYPICAL 4. 7.
2.RANCH 6.SALT BOX 10.OTHER	DIRT FLOOR 0	2.INADEQUA 5. 8.
3.RAISED R 7.CONTEMP 11.SPLIT	Heat Type 100% 5 FORCED WARM AIR	3.POOR 6. 9.
4.CAPE 8.LOG 12.NE	1.HWBB 5.FWA 9.NOT HEAT	Attic 9 NONE
Dwelling Units 1	2.HWCI 6.GRAWWA 10.	1.1/4 FINI 4.FULL FIN 7.
Other Units 0	3.HP 7.ELECTRIC 11.	2.1/2 FINI 5.FL / STA 8.
Stories 1 ONE STORY	4.STEAM 8.FL/WALL 12.	3.3/4 FINI 6. 9.NONE
1.ONE STOR 4.1.5 STOR 7.1.25 STO	Cool Type 0% 9 NONE	Insulation 1 FULLY INSULATED
2.TWO STOR 5.1.75 STO 8.	1.REFRIG A 4.W&C AIR 7.	1.FULLY IN 4.MINIMAL 7.
3.THREE ST 6.2.5 STOR 9.	2.EVAPORAT 5. 8.	2.HEAVY 5.UNKNOWN 8.
Exterior Walls 1 WOOD	3.HEAT PUM 6. 9.NONE	3.CAPPED O 6. 9.NONE
1.WOOD 5.STUCKO 9.T-111	Kitchen Style 2 TYPICAL	Unfinished % 0%
2.VIN/AL 6.BRICK 10.OTHER	1.GOOD 4.OBSOLETE 7.	Grade & Factor 3 AVERAGE QUALITY
3.COMPOS. 7.STONE 11.LOG	2.TYPICAL 5. 8.	1.E GRADE 4.B GRADE 7.
4.ASBESTOS 8.CONCRETE 12.	3.OLD STYL 6. 9.NONE	2.D GRADE 5.A GRADE 8.
Roof Surface 1 ASPHALT SHINGLES	Bath(s) Style 2 TYPICAL	3.C GRADE 6.AA GRADE 9.SAME
1.ASPHALT 4.COMPOSIT 7.	1.GOOD 4.OBSOLETE 7.	SQFT (Footprint) 936
2.SLATE 5.WOOD 8.	2.TYPICAL 5. 8.	Condition 4 AVERAGE
3.METAL 6.OTHER 9.	3.OLD STYL 6. 9.NONE	1.POOR 4.AVERAGE 7.VERY GOO
SF Masonry Trim 0	# Rooms 5	2.FAIR 5.ABOVE AV 8.EXCELLEN
0	# Bedrooms 2	3.BELOW AV 6.GOOD 9.SAME
0	# Full Baths 1	Phys. % Good 0%
Year Built 1955	# Half Baths 0	Funct. % Good 100%
Year Remodeled 0	# Addn Fixtures 0	Functional Code 9 None
Foundation 1 CONCRETE	# Fireplaces 0	1.Incomp 4.LongTerm 7.Layout
1.CONCRETE 4.WOOD 7.	 <p>TRIO Software A Division of Harris Computer Systems</p>	2.Overbuil 5.Utility 8.Other
2.CONCRETE 5.SLAB 8.		3.Delap 6.Style 9.None
3.BRICK/ST 6.PIERS 9.		Econ. % Good 100%
Basement 4 FULL BASEMENT		Economic Code NONE
1.1/4 BASE 4.FULL BAS 7.		0.None 3.NO ELECT 6.
2.1/2 BASE 5.CRAWL 8.		1.LOCATION 4.GENERATC 7.
3.3/4 BASE 6. 9.NO BASEM		2.ENCROACH 5. 8.OTHER
Bsmt Gar # Cars 0		Entrance Code 5 ESTIMATED
Wet Basement 1 DRY BASEMENT		1.INTERIOR 4.UNOCCUPI 7.
1.DRY BASE 4. 7.		2.REFUSED 5.ESTIMATE 8.
2.DAMP BAS 5. 8.	3.INFO ONL 6. 9.	
3.WET BASE 6. 9.NO BASEM	Information Code 5 ESTIMATE	
	1.OWNER 4.AGENT 7.	
	2.RELATIVE 5.ESTIMATE 8.	
	3.TENANT 6.OTHER 9.	

Date Inspected 7/13/2022

Additions, Outbuildings & Improvements

Type	Year	Units	Grade	Cond	Phys.	Funct.	Sound Value
22 Enclosed Porch	1955	136	3 100	4	0 %	100 %	
21 Open Porch	1955	72	3 100	4	0 %	100 %	
23 Frame Garage	1955	572	3 100	4	0 %	80 %	
23 Frame Garage	1960	1200	3 105	4	0 %	100 %	
					%	%	
					%	%	
					%	%	
					%	%	
					%	%	
					%	%	
					%	%	
					%	%	



Gunderman, William F
 Gunderman, Mary K
 123 Barton Stret
 Presque Isle NE 04769

B5207P27

Inspection Witnessed By:

X	Date	Description	Date Insp.

Notes:

Wade

Property Data			Assessment Record																																																																																																																																																																																																					
Neighborhood 1 Rural			Year	Land	Buildings	Exempt	Total																																																																																																																																																																																																	
Tree Growth Year 0			2017	39,800	13,300	0	53,100																																																																																																																																																																																																	
X Coordinate			2018	39,800	13,300	0	53,100																																																																																																																																																																																																	
Y Coordinate			2020	39,800	13,300	0	53,100																																																																																																																																																																																																	
Zone/Land Use 1 Residential			2021	40,300	13,300	0	53,600																																																																																																																																																																																																	
Secondary Zone			2022	60,600	19,300	0	79,900																																																																																																																																																																																																	
Topography 2 Rolling																																																																																																																																																																																																								
1.Level 4.Below Stre 7.Steep 2.Rolling 5.Low 8.Rough 3.Above Stre 6.Swampy 9.																																																																																																																																																																																																								
Utilities 9 NoWater/NoSewer 1.Well+Septic 4.Public Water 7.Cess Pool 2.Drilled Well 5.Public Sewer 8.Holding Tank 3.Septic System 6.Dug Well 9.NoW/NoSew																																																																																																																																																																																																								
Street 1 Paved																																																																																																																																																																																																								
1.Paved 4.Proposed 7. 2.Semi-Impro 5.Private 8. 3.Gravel 6. 9.No Street																																																																																																																																																																																																								
LAND USE 0			<table border="1"> <thead> <tr> <th rowspan="2">Front Foot</th> <th rowspan="2">Type</th> <th colspan="2">Effective</th> <th colspan="2">Influence</th> <th rowspan="2">Influence Codes</th> </tr> <tr> <th>Frontage</th> <th>Depth</th> <th>Factor</th> <th>Code</th> </tr> </thead> <tbody> <tr><td>11.Regular Lot</td><td></td><td></td><td></td><td>%</td><td></td><td>1.Vacancy</td></tr> <tr><td>12.Delta Triangle</td><td></td><td></td><td></td><td>%</td><td></td><td>2.Unimproved</td></tr> <tr><td>13.Nabla Triangle</td><td></td><td></td><td></td><td>%</td><td></td><td>3.Topography</td></tr> <tr><td>14.Rear Land</td><td></td><td></td><td></td><td>%</td><td></td><td>4.Size/Shape</td></tr> <tr><td>15.Class I Road</td><td></td><td></td><td></td><td>%</td><td></td><td>5.Access</td></tr> <tr><td></td><td></td><td></td><td></td><td>%</td><td></td><td>6.Restriction</td></tr> <tr><td></td><td></td><td></td><td></td><td>%</td><td></td><td>7.Corner/Locatio</td></tr> <tr><td></td><td></td><td></td><td></td><td>%</td><td></td><td>8.View/Environme</td></tr> <tr><td></td><td></td><td></td><td></td><td>%</td><td></td><td>9.Fractional Sha</td></tr> <tr><td></td><td></td><td></td><td></td><td>%</td><td></td><td>Acres</td></tr> <tr><td></td><td></td><td></td><td></td><td>%</td><td></td><td>32.Pasture</td></tr> <tr><td></td><td></td><td></td><td></td><td>%</td><td></td><td>33.Orchard</td></tr> <tr><td></td><td></td><td></td><td></td><td>%</td><td></td><td>34.Softwood (FL)</td></tr> <tr><td></td><td></td><td></td><td></td><td>%</td><td></td><td>35.Mixed Wood (FL)</td></tr> <tr><td></td><td></td><td></td><td></td><td>%</td><td></td><td>36.Hardwood (FL)</td></tr> <tr><td></td><td></td><td></td><td></td><td>%</td><td></td><td>37.Softwood (TG)</td></tr> <tr><td></td><td></td><td></td><td></td><td>%</td><td></td><td>38.Mixed Wood (TG)</td></tr> <tr><td></td><td></td><td></td><td></td><td>%</td><td></td><td>39.Hardwood (TG)</td></tr> <tr><td></td><td></td><td></td><td></td><td>%</td><td></td><td>40.Wasteland</td></tr> <tr><td></td><td></td><td></td><td></td><td>%</td><td></td><td>41.Open Space</td></tr> <tr><td></td><td></td><td></td><td></td><td>%</td><td></td><td>42.Mobile Home Si</td></tr> <tr><td></td><td></td><td></td><td></td><td>%</td><td></td><td>43.Condo Site</td></tr> <tr><td></td><td></td><td></td><td></td><td>%</td><td></td><td>44.Lot Improvemen</td></tr> <tr><td></td><td></td><td></td><td></td><td>%</td><td></td><td>45.Subdivision Lo</td></tr> <tr><td></td><td></td><td></td><td></td><td>%</td><td></td><td>46.Heavy Ind Sit</td></tr> <tr> <td colspan="2">Total Acreage</td> <td colspan="2">84.00</td> <td colspan="3"></td> </tr> </tbody> </table>					Front Foot	Type	Effective		Influence		Influence Codes	Frontage	Depth	Factor	Code	11.Regular Lot				%		1.Vacancy	12.Delta Triangle				%		2.Unimproved	13.Nabla Triangle				%		3.Topography	14.Rear Land				%		4.Size/Shape	15.Class I Road				%		5.Access					%		6.Restriction					%		7.Corner/Locatio					%		8.View/Environme					%		9.Fractional Sha					%		Acres					%		32.Pasture					%		33.Orchard					%		34.Softwood (FL)					%		35.Mixed Wood (FL)					%		36.Hardwood (FL)					%		37.Softwood (TG)					%		38.Mixed Wood (TG)					%		39.Hardwood (TG)					%		40.Wasteland					%		41.Open Space					%		42.Mobile Home Si					%		43.Condo Site					%		44.Lot Improvemen					%		45.Subdivision Lo					%		46.Heavy Ind Sit	Total Acreage		84.00				
Front Foot	Type	Effective								Influence		Influence Codes																																																																																																																																																																																												
		Frontage	Depth	Factor	Code																																																																																																																																																																																																			
11.Regular Lot				%		1.Vacancy																																																																																																																																																																																																		
12.Delta Triangle				%		2.Unimproved																																																																																																																																																																																																		
13.Nabla Triangle				%		3.Topography																																																																																																																																																																																																		
14.Rear Land				%		4.Size/Shape																																																																																																																																																																																																		
15.Class I Road				%		5.Access																																																																																																																																																																																																		
				%		6.Restriction																																																																																																																																																																																																		
				%		7.Corner/Locatio																																																																																																																																																																																																		
				%		8.View/Environme																																																																																																																																																																																																		
				%		9.Fractional Sha																																																																																																																																																																																																		
				%		Acres																																																																																																																																																																																																		
				%		32.Pasture																																																																																																																																																																																																		
				%		33.Orchard																																																																																																																																																																																																		
				%		34.Softwood (FL)																																																																																																																																																																																																		
				%		35.Mixed Wood (FL)																																																																																																																																																																																																		
				%		36.Hardwood (FL)																																																																																																																																																																																																		
				%		37.Softwood (TG)																																																																																																																																																																																																		
				%		38.Mixed Wood (TG)																																																																																																																																																																																																		
				%		39.Hardwood (TG)																																																																																																																																																																																																		
				%		40.Wasteland																																																																																																																																																																																																		
				%		41.Open Space																																																																																																																																																																																																		
				%		42.Mobile Home Si																																																																																																																																																																																																		
				%		43.Condo Site																																																																																																																																																																																																		
				%		44.Lot Improvemen																																																																																																																																																																																																		
				%		45.Subdivision Lo																																																																																																																																																																																																		
				%		46.Heavy Ind Sit																																																																																																																																																																																																		
Total Acreage		84.00																																																																																																																																																																																																						
Sale Data			<table border="1"> <thead> <tr> <th rowspan="2">Front Foot</th> <th rowspan="2">Type</th> <th colspan="2">Effective</th> <th colspan="2">Influence</th> <th rowspan="2">Influence Codes</th> </tr> <tr> <th>Frontage</th> <th>Depth</th> <th>Factor</th> <th>Code</th> </tr> </thead> <tbody> <tr><td>11.Regular Lot</td><td></td><td></td><td></td><td>%</td><td></td><td>1.Vacancy</td></tr> <tr><td>12.Delta Triangle</td><td></td><td></td><td></td><td>%</td><td></td><td>2.Unimproved</td></tr> <tr><td>13.Nabla Triangle</td><td></td><td></td><td></td><td>%</td><td></td><td>3.Topography</td></tr> <tr><td>14.Rear Land</td><td></td><td></td><td></td><td>%</td><td></td><td>4.Size/Shape</td></tr> <tr><td>15.Class I Road</td><td></td><td></td><td></td><td>%</td><td></td><td>5.Access</td></tr> <tr><td></td><td></td><td></td><td></td><td>%</td><td></td><td>6.Restriction</td></tr> <tr><td></td><td></td><td></td><td></td><td>%</td><td></td><td>7.Corner/Locatio</td></tr> <tr><td></td><td></td><td></td><td></td><td>%</td><td></td><td>8.View/Environme</td></tr> <tr><td></td><td></td><td></td><td></td><td>%</td><td></td><td>9.Fractional Sha</td></tr> <tr><td></td><td></td><td></td><td></td><td>%</td><td></td><td>Acres</td></tr> <tr><td></td><td></td><td></td><td></td><td>%</td><td></td><td>32.Pasture</td></tr> <tr><td></td><td></td><td></td><td></td><td>%</td><td></td><td>33.Orchard</td></tr> <tr><td></td><td></td><td></td><td></td><td>%</td><td></td><td>34.Softwood (FL)</td></tr> <tr><td></td><td></td><td></td><td></td><td>%</td><td></td><td>35.Mixed Wood (FL)</td></tr> <tr><td></td><td></td><td></td><td></td><td>%</td><td></td><td>36.Hardwood (FL)</td></tr> <tr><td></td><td></td><td></td><td></td><td>%</td><td></td><td>37.Softwood (TG)</td></tr> <tr><td></td><td></td><td></td><td></td><td>%</td><td></td><td>38.Mixed Wood (TG)</td></tr> <tr><td></td><td></td><td></td><td></td><td>%</td><td></td><td>39.Hardwood (TG)</td></tr> <tr><td></td><td></td><td></td><td></td><td>%</td><td></td><td>40.Wasteland</td></tr> <tr><td></td><td></td><td></td><td></td><td>%</td><td></td><td>41.Open Space</td></tr> <tr><td></td><td></td><td></td><td></td><td>%</td><td></td><td>42.Mobile Home Si</td></tr> <tr><td></td><td></td><td></td><td></td><td>%</td><td></td><td>43.Condo Site</td></tr> <tr><td></td><td></td><td></td><td></td><td>%</td><td></td><td>44.Lot Improvemen</td></tr> <tr><td></td><td></td><td></td><td></td><td>%</td><td></td><td>45.Subdivision Lo</td></tr> <tr><td></td><td></td><td></td><td></td><td>%</td><td></td><td>46.Heavy Ind Sit</td></tr> <tr> <td colspan="2">Total Acreage</td> <td colspan="2">84.00</td> <td colspan="3"></td> </tr> </tbody> </table>					Front Foot	Type	Effective		Influence		Influence Codes	Frontage	Depth	Factor	Code	11.Regular Lot				%		1.Vacancy	12.Delta Triangle				%		2.Unimproved	13.Nabla Triangle				%		3.Topography	14.Rear Land				%		4.Size/Shape	15.Class I Road				%		5.Access					%		6.Restriction					%		7.Corner/Locatio					%		8.View/Environme					%		9.Fractional Sha					%		Acres					%		32.Pasture					%		33.Orchard					%		34.Softwood (FL)					%		35.Mixed Wood (FL)					%		36.Hardwood (FL)					%		37.Softwood (TG)					%		38.Mixed Wood (TG)					%		39.Hardwood (TG)					%		40.Wasteland					%		41.Open Space					%		42.Mobile Home Si					%		43.Condo Site					%		44.Lot Improvemen					%		45.Subdivision Lo					%		46.Heavy Ind Sit	Total Acreage		84.00				
Front Foot	Type	Effective		Influence		Influence Codes																																																																																																																																																																																																		
		Frontage	Depth	Factor	Code																																																																																																																																																																																																			
11.Regular Lot				%		1.Vacancy																																																																																																																																																																																																		
12.Delta Triangle				%		2.Unimproved																																																																																																																																																																																																		
13.Nabla Triangle				%		3.Topography																																																																																																																																																																																																		
14.Rear Land				%		4.Size/Shape																																																																																																																																																																																																		
15.Class I Road				%		5.Access																																																																																																																																																																																																		
				%		6.Restriction																																																																																																																																																																																																		
				%		7.Corner/Locatio																																																																																																																																																																																																		
				%		8.View/Environme																																																																																																																																																																																																		
				%		9.Fractional Sha																																																																																																																																																																																																		
				%		Acres																																																																																																																																																																																																		
				%		32.Pasture																																																																																																																																																																																																		
				%		33.Orchard																																																																																																																																																																																																		
				%		34.Softwood (FL)																																																																																																																																																																																																		
				%		35.Mixed Wood (FL)																																																																																																																																																																																																		
				%		36.Hardwood (FL)																																																																																																																																																																																																		
				%		37.Softwood (TG)																																																																																																																																																																																																		
				%		38.Mixed Wood (TG)																																																																																																																																																																																																		
				%		39.Hardwood (TG)																																																																																																																																																																																																		
				%		40.Wasteland																																																																																																																																																																																																		
				%		41.Open Space																																																																																																																																																																																																		
				%		42.Mobile Home Si																																																																																																																																																																																																		
				%		43.Condo Site																																																																																																																																																																																																		
				%		44.Lot Improvemen																																																																																																																																																																																																		
				%		45.Subdivision Lo																																																																																																																																																																																																		
				%		46.Heavy Ind Sit																																																																																																																																																																																																		
Total Acreage		84.00																																																																																																																																																																																																						
1.Paved 4.Proposed 7. 2.Semi-Impro 5.Private 8. 3.Gravel 6. 9.No Street			<table border="1"> <thead> <tr> <th>Fract. Acre</th> <th colspan="2">Acreage/Sites</th> <th colspan="2"></th> <th colspan="2"></th> </tr> </thead> <tbody> <tr><td>21.Developed Pave</td><td>21</td><td>1.00</td><td>100</td><td>%</td><td>0</td><td></td></tr> <tr><td>22.Undev Paved (F</td><td>26</td><td>66.00</td><td>100</td><td>%</td><td>0</td><td></td></tr> <tr><td>23.Developed Grav</td><td>32</td><td>4.00</td><td>100</td><td>%</td><td>0</td><td></td></tr> <tr><td>Acres</td><td>40</td><td>13.00</td><td>100</td><td>%</td><td>0</td><td></td></tr> <tr><td>24.Undev Gravel (</td><td></td><td></td><td></td><td>%</td><td></td><td></td></tr> <tr><td>26.Rear Land</td><td></td><td></td><td></td><td>%</td><td></td><td></td></tr> <tr><td>27.Backlot</td><td></td><td></td><td></td><td>%</td><td></td><td></td></tr> <tr><td>29.Pavement</td><td></td><td></td><td></td><td>%</td><td></td><td></td></tr> <tr><td>30.Utility R O W</td><td></td><td></td><td></td><td>%</td><td></td><td></td></tr> <tr><td>31.Tillable</td><td></td><td></td><td></td><td>%</td><td></td><td></td></tr> </tbody> </table>					Fract. Acre	Acreage/Sites						21.Developed Pave	21	1.00	100	%	0		22.Undev Paved (F	26	66.00	100	%	0		23.Developed Grav	32	4.00	100	%	0		Acres	40	13.00	100	%	0		24.Undev Gravel (%			26.Rear Land				%			27.Backlot				%			29.Pavement				%			30.Utility R O W				%			31.Tillable				%																																																																																																																						
Fract. Acre	Acreage/Sites																																																																																																																																																																																																							
21.Developed Pave	21	1.00	100	%	0																																																																																																																																																																																																			
22.Undev Paved (F	26	66.00	100	%	0																																																																																																																																																																																																			
23.Developed Grav	32	4.00	100	%	0																																																																																																																																																																																																			
Acres	40	13.00	100	%	0																																																																																																																																																																																																			
24.Undev Gravel (%																																																																																																																																																																																																				
26.Rear Land				%																																																																																																																																																																																																				
27.Backlot				%																																																																																																																																																																																																				
29.Pavement				%																																																																																																																																																																																																				
30.Utility R O W				%																																																																																																																																																																																																				
31.Tillable				%																																																																																																																																																																																																				
Financing 1.Convent 4.Seller 7. 2.FHA/VA 5.Private 8. 3.Assumed 6.Cash 9.Unknown																																																																																																																																																																																																								
Validity																																																																																																																																																																																																								
1.Valid 4.Split 7.Renovate 2.Related 5.Partial 8.Other 3.Distress 6.Exempt 9.																																																																																																																																																																																																								
Verified																																																																																																																																																																																																								
1.Buyer 4.Agent 7.Family 2.Seller 5.Pub Rec 8.Other 3.Lender 6.MLS 9.																																																																																																																																																																																																								

Wade

Map Lot 009-011

Account 71

Location 405 New Dunn Town Road

Card 1

Of 1

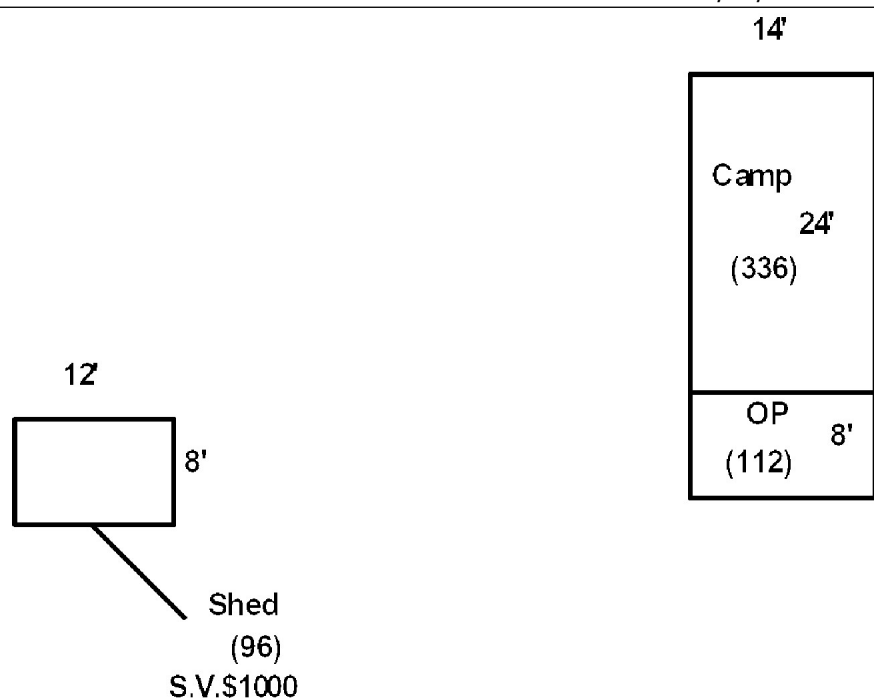
1/09/2023

Building Style 0	SF Bsmt Living 0	Layout 0
1.CONVENTI 5.GARRISON 9.GAMBREL	Fin Bsmt Grade 0 0	1.TYPICAL 4. 7.
2.RANCH 6.SALT BOX 10.OTHER	DIRT FLOOR 0	2.INADEQUA 5. 8.
3.RAISED R 7.CONTEMP 11.SPLIT	Heat Type 100% 0	3.POOR 6. 9.
4.CAPE 8.LOG 12.NE	1.HWBB 5.FWA 9.NOT HEAT	Attic 0
Dwelling Units 0	2.HWCI 6.GRAVWA 10.	1.1/4 FINI 4.FULL FIN 7.
Other Units 0	3.HP 7.ELECTRIC 11.	2.1/2 FINI 5.FL / STA 8.
Stories 0	4.STEAM 8.FL/WALL 12.	3.3/4 FINI 6. 9.NONE
1.ONE STOR 4.1.5 STOR 7.1.25 STO	Cool Type 0% 9 NONE	Insulation 0
2.TWO STOR 5.1.75 STO 8.	1.REFRIG A 4.W&C AIR 7.	1.FULLY IN 4.MINIMAL 7.
3.THREE ST 6.2.5 STOR 9.	2.EVAPORAT 5. 8.	2.HEAVY 5.UNKNOWN 8.
Exterior Walls 0	3.HEAT PUM 6. 9.NONE	3.CAPPED O 6. 9.NONE
1.WOOD 5.STUCKO 9.T-111	Kitchen Style 0	Unfinished % 0%
2.VIN/AL 6.BRICK 10.OTHER	1.GOOD 4.OBSOLETE 7.	Grade & Factor 0 0%
3.COMPOS. 7.STONE 11.LOG	2.TYPICAL 5. 8.	1.E GRADE 4.B GRADE 7.
4.ASBESTOS 8.CONCRETE 12.	3.OLD STYL 6. 9.NONE	2.D GRADE 5.A GRADE 8.
Roof Surface 0	Bath(s) Style 0	3.C GRADE 6.AA GRADE 9.SAME
1.ASPHALT 4.COMPOSIT 7.	1.GOOD 4.OBSOLETE 7.	SQFT (Footprint) 0
2.SLATE 5.WOOD 8.	2.TYPICAL 5. 8.	Condition 0
3.METAL 6.OTHER 9.	3.OLD STYL 6. 9.NONE	1.POOR 4.AVERAGE 7.VERY GOO
SF Masonry Trim 0	# Rooms 0	2.FAIR 5.ABOVE AV 8.EXCELLEN
0	# Bedrooms 0	3.BELOW AV 6.GOOD 9.SAME
0	# Full Baths 0	Phys. % Good 0%
Year Built 0	# Half Baths 0	Funct. % Good 100%
Year Remodeled 0	# Addn Fixtures 0	Functional Code 9 None
Foundation 0	# Fireplaces 0	1.Incomp 4.LongTerm 7.Layout
1.CONCRETE 4.WOOD 7.		2.Overbuil 5.Utility 8.Other
2.CONCRETE 5.SLAB 8.		3.Delap 6.Style 9.None
3.BRICK/ST 6.PIERS 9.		Econ. % Good 100%
Basement 0		Economic Code NONE
1.1/4 BASE 4.FULL BAS 7.		0.None 3.NO ELECT 6.
2.1/2 BASE 5.CRAWL 8.		1.LOCATION 4.GENERATC 7.
3.3/4 BASE 6. 9.NO BASEM		2.ENCROACH 5. 8.OTHER
Bsmt Gar # Cars 0		Entrance Code 5 ESTIMATED
Wet Basement 0		1.INTERIOR 4.UNOCCUPI 7.
1.DRY BASE 4. 7.		2.REFUSED 5.ESTIMATE 8.
2.DAMP BAS 5. 8.		3.INFO ONL 6. 9.
3.WET BASE 6. 9.NO BASEM		Information Code 5 ESTIMATE
		1.OWNER 4.AGENT 7.
		2.RELATIVE 5.ESTIMATE 8.
		3.TENANT 6.OTHER 9.

Date Inspected 7/13/2022

Additions, Outbuildings & Improvements

Type	Year	Units	Grade	Cond	Phys.	Funct.	Sound Value
9 Camp / Cottage	2010	336	3 100	4	0 %	100 %	
21 Open Porch	2010	112	3 100	4	0 %	100 %	
24 Frame Shed	0				%	%	1,000
					%	%	
					%	%	
					%	%	
					%	%	
					%	%	
					%	%	
					%	%	
					%	%	
					%	%	



Bragg, Natalia D
469 New Dunn Town Road
Wade ME 04786

B3492P232

Inspection Witnessed By:

No./Date	Description	Date Insp.
X		

Notes:

Wade

Property Data			Assessment Record																																																																																																																																																																																														
Neighborhood 1 Rural			Year	Land	Buildings	Exempt	Total																																																																																																																																																																																										
Tree Growth Year 0			2017	41,500	59,400	20,000	80,900																																																																																																																																																																																										
X Coordinate			2018	41,500	59,400	20,000	80,900																																																																																																																																																																																										
Y Coordinate			2020	41,500	59,400	25,000	75,900																																																																																																																																																																																										
Zone/Land Use 1 Residential			2021	42,500	59,400	25,000	76,900																																																																																																																																																																																										
Secondary Zone			2022	56,300	91,500	25,000	122,800																																																																																																																																																																																										
Topography 2 Rolling																																																																																																																																																																																																	
1.Level 4.Below Stre 7.Steep 2.Rolling 5.Low 8.Rough 3.Above Stre 6.Swampy 9.																																																																																																																																																																																																	
Utilities 1 Drilled Well / Septic																																																																																																																																																																																																	
1.Well+Septi 4.Public Wat 7.Cess Pool 2.Drilled We 5.Public Sew 8.Holding Ta 3.Septic Sys 6.Dug Well 9.NoW/NoSew																																																																																																																																																																																																	
Street 1 Paved																																																																																																																																																																																																	
1.Paved 4.Proposed 7. 2.Semi-Impro 5.Private 8. 3.Gravel 6. 9.No Street																																																																																																																																																																																																	
LAND USE 0			<table border="1"> <thead> <tr> <th rowspan="2">Front Foot</th> <th rowspan="2">Type</th> <th colspan="2">Effective</th> <th colspan="2">Influence</th> <th rowspan="2">Influence Codes</th> </tr> <tr> <th>Frontage</th> <th>Depth</th> <th>Factor</th> <th>Code</th> </tr> </thead> <tbody> <tr><td>11.Regular Lot</td><td></td><td></td><td></td><td>%</td><td></td><td>1.Vacancy</td></tr> <tr><td>12.Delta Triangle</td><td></td><td></td><td></td><td>%</td><td></td><td>2.Unimproved</td></tr> <tr><td>13.Nabla Triangle</td><td></td><td></td><td></td><td>%</td><td></td><td>3.Topography</td></tr> <tr><td>14.Rear Land</td><td></td><td></td><td></td><td>%</td><td></td><td>4.Size/Shape</td></tr> <tr><td>15.Class I Road</td><td></td><td></td><td></td><td>%</td><td></td><td>5.Access</td></tr> <tr><td></td><td></td><td></td><td></td><td>%</td><td></td><td>6.Restriction</td></tr> <tr><td></td><td></td><td></td><td></td><td>%</td><td></td><td>7.Corner/Locatio</td></tr> <tr><td></td><td></td><td></td><td></td><td>%</td><td></td><td>8.View/Environme</td></tr> <tr><td></td><td></td><td></td><td></td><td>%</td><td></td><td>9.Fractional Sha</td></tr> <tr><td></td><td></td><td></td><td></td><td>%</td><td></td><td>Acres</td></tr> <tr><td></td><td></td><td></td><td></td><td>%</td><td></td><td>32.Pasture</td></tr> <tr><td></td><td></td><td></td><td></td><td>%</td><td></td><td>33.Orchard</td></tr> <tr><td></td><td></td><td></td><td></td><td>%</td><td></td><td>34.Softwood (FL)</td></tr> <tr><td></td><td></td><td></td><td></td><td>%</td><td></td><td>35.Mixed Wood (FL)</td></tr> <tr><td></td><td></td><td></td><td></td><td>%</td><td></td><td>36.Hardwood (FL)</td></tr> <tr><td></td><td></td><td></td><td></td><td>%</td><td></td><td>37.Softwood (TG)</td></tr> <tr><td></td><td></td><td></td><td></td><td>%</td><td></td><td>38.Mixed Wood (TG)</td></tr> <tr><td></td><td></td><td></td><td></td><td>%</td><td></td><td>39.Hardwood (TG)</td></tr> <tr><td></td><td></td><td></td><td></td><td>%</td><td></td><td>40.Wasteland</td></tr> <tr><td></td><td></td><td></td><td></td><td>%</td><td></td><td>41.Open Space</td></tr> <tr><td></td><td></td><td></td><td></td><td>%</td><td></td><td>42.Mobile Home Si</td></tr> <tr><td></td><td></td><td></td><td></td><td>%</td><td></td><td>43.Condo Site</td></tr> <tr><td></td><td></td><td></td><td></td><td>%</td><td></td><td>44.Lot Improvemen</td></tr> <tr><td></td><td></td><td></td><td></td><td>%</td><td></td><td>45.Subdivision Lo</td></tr> <tr><td></td><td></td><td></td><td></td><td>%</td><td></td><td>46.Heavy Ind Sit</td></tr> </tbody> </table>					Front Foot	Type	Effective		Influence		Influence Codes	Frontage	Depth	Factor	Code	11.Regular Lot				%		1.Vacancy	12.Delta Triangle				%		2.Unimproved	13.Nabla Triangle				%		3.Topography	14.Rear Land				%		4.Size/Shape	15.Class I Road				%		5.Access					%		6.Restriction					%		7.Corner/Locatio					%		8.View/Environme					%		9.Fractional Sha					%		Acres					%		32.Pasture					%		33.Orchard					%		34.Softwood (FL)					%		35.Mixed Wood (FL)					%		36.Hardwood (FL)					%		37.Softwood (TG)					%		38.Mixed Wood (TG)					%		39.Hardwood (TG)					%		40.Wasteland					%		41.Open Space					%		42.Mobile Home Si					%		43.Condo Site					%		44.Lot Improvemen					%		45.Subdivision Lo					%		46.Heavy Ind Sit
Front Foot	Type	Effective								Influence		Influence Codes																																																																																																																																																																																					
		Frontage	Depth	Factor	Code																																																																																																																																																																																												
11.Regular Lot				%		1.Vacancy																																																																																																																																																																																											
12.Delta Triangle				%		2.Unimproved																																																																																																																																																																																											
13.Nabla Triangle				%		3.Topography																																																																																																																																																																																											
14.Rear Land				%		4.Size/Shape																																																																																																																																																																																											
15.Class I Road				%		5.Access																																																																																																																																																																																											
				%		6.Restriction																																																																																																																																																																																											
				%		7.Corner/Locatio																																																																																																																																																																																											
				%		8.View/Environme																																																																																																																																																																																											
				%		9.Fractional Sha																																																																																																																																																																																											
				%		Acres																																																																																																																																																																																											
				%		32.Pasture																																																																																																																																																																																											
				%		33.Orchard																																																																																																																																																																																											
				%		34.Softwood (FL)																																																																																																																																																																																											
				%		35.Mixed Wood (FL)																																																																																																																																																																																											
				%		36.Hardwood (FL)																																																																																																																																																																																											
				%		37.Softwood (TG)																																																																																																																																																																																											
				%		38.Mixed Wood (TG)																																																																																																																																																																																											
				%		39.Hardwood (TG)																																																																																																																																																																																											
				%		40.Wasteland																																																																																																																																																																																											
				%		41.Open Space																																																																																																																																																																																											
				%		42.Mobile Home Si																																																																																																																																																																																											
				%		43.Condo Site																																																																																																																																																																																											
				%		44.Lot Improvemen																																																																																																																																																																																											
				%		45.Subdivision Lo																																																																																																																																																																																											
				%		46.Heavy Ind Sit																																																																																																																																																																																											
Building Use 0			Land Data																																																																																																																																																																																														
Sale Data			Front Foot																																																																																																																																																																																														
Sale Date			11.Regular Lot																																																																																																																																																																																														
Price			12.Delta Triangle																																																																																																																																																																																														
Sale Type			13.Nabla Triangle																																																																																																																																																																																														
1.Land 4.Mobile 7.C/I L&B			14.Rear Land																																																																																																																																																																																														
2.L & B 5.Other 8.			15.Class I Road																																																																																																																																																																																														
3.Building 6.C/I Land 9.			Square Foot																																																																																																																																																																																														
Financing			16.Class II Road																																																																																																																																																																																														
1.Convent 4.Seller 7.			17.Municipal Rese																																																																																																																																																																																														
2.FHA/VA 5.Private 8.			18.Munic Sep Lago																																																																																																																																																																																														
3.Assumed 6.Cash 9.Unknown			19.Gravel Pit																																																																																																																																																																																														
Validity			20.Industrial Bas																																																																																																																																																																																														
1.Valid 4.Split 7.Renovate			Fract. Acre																																																																																																																																																																																														
2.Related 5.Partial 8.Other			21.Developed Pave																																																																																																																																																																																														
3.Distress 6.Exempt 9.			22.Undev Paved (F																																																																																																																																																																																														
Verified			23.Developed Grav																																																																																																																																																																																														
1.Buyer 4.Agent 7.Family			Acres																																																																																																																																																																																														
2.Seller 5.Pub Rec 8.Other			24.Undev Gravel (
3.Lender 6.MLS 9.			26.Rear Land																																																																																																																																																																																														
			27.Backlot																																																																																																																																																																																														
			29.Pavement																																																																																																																																																																																														
			30.Utility R O W																																																																																																																																																																																														
			31.Tillable																																																																																																																																																																																														
			Total Acreage 78.00																																																																																																																																																																																														


Wade

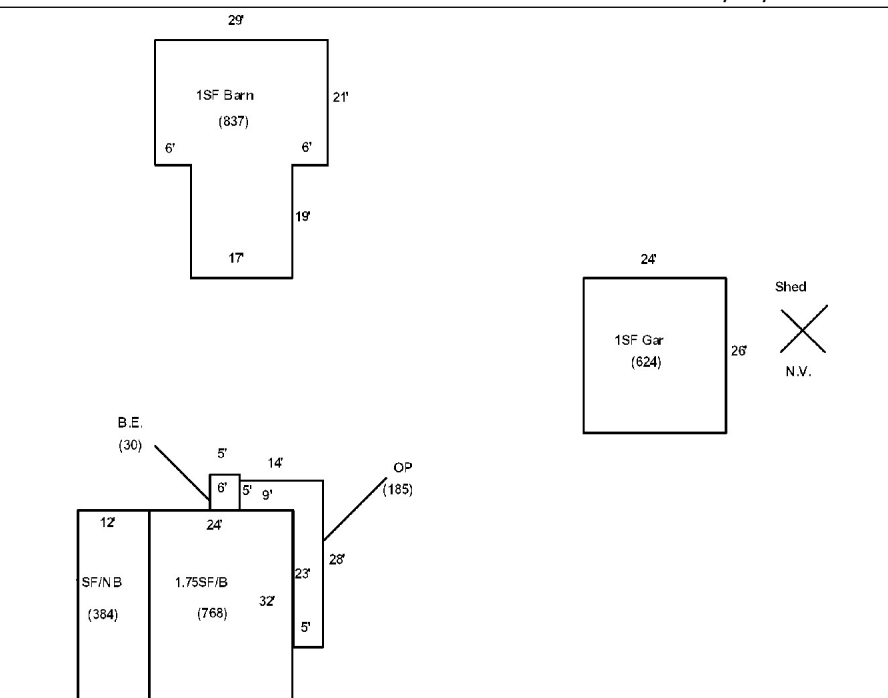
Map Lot 009-012

Account 16

Location 469 New Dunn Town Road

Card 1 Of 1 1/09/2023

Building Style 1 CONVENTIONAL	SF Bsmt Living 0	Layout 1 TYPICAL
1.CONVENTI 5.GARRISON 9.GAMBREL	Fin Bsmt Grade 0 0	1.TYPICAL 4. 7.
2.RANCH 6.SALT BOX 10.OTHER	DIRT FLOOR 0	2.INADEQUA 5. 8.
3.RAISED R 7.CONTEMP 11.SPLIT	Heat Type 100% 5 FORCED WARM AIR	3.POOR 6. 9.
4.CAPE 8.LOG 12.NE	1.HWBB 5.FWA 9.NOT HEAT	Attic 9 NONE
Dwelling Units 1	2.HWCI 6.GRAVWA 10.	1.1/4 FINI 4.FULL FIN 7.
Other Units 0	3.HP 7.ELECTRIC 11.	2.1/2 FINI 5.FL / STA 8.
Stories 5 ONE & 3/4 STORY	4.STEAM 8.FL/WALL 12.	3.3/4 FINI 6. 9.NONE
1.ONE STOR 4.1.5 STOR 7.1.25 STO	Cool Type 0% 9 NONE	Insulation 1 FULLY INSULATED
2.TWO STOR 5.1.75 STO 8.	1.REFRIG A 4.W&C AIR 7.	1.FULLY IN 4.MINIMAL 7.
3.THREE ST 6.2.5 STOR 9.	2.EVAPORAT 5. 8.	2.HEAVY 5.UNKNOWN 8.
Exterior Walls 2 VINYL/ALUMINUM	3.HEAT PUM 6. 9.NONE	3.CAPPED O 6. 9.NONE
1.WOOD 5.STUCKO 9.T-111	Kitchen Style 2 TYPICAL	Unfinished % 0%
2.VIN/AL 6.BRICK 10.OTHER	1.GOOD 4.OBSOLETE 7.	Grade & Factor 3 AVERAGE QUALITY
3.COMPOS. 7.STONE 11.LOG	2.TYPICAL 5. 8.	1.E GRADE 4.B GRADE 7.
4.ASBESTOS 8.CONCRETE 12.	3.OLD STYL 6. 9.NONE	2.D GRADE 5.A GRADE 8.
Roof Surface 1 ASPHALT SHINGLES	Bath(s) Style 2 TYPICAL	3.C GRADE 6.AA GRADE 9.SAME
1.ASPHALT 4.COMPOSIT 7.	1.GOOD 4.OBSOLETE 7.	SQFT (Footprint) 768
2.SLATE 5.WOOD 8.	2.TYPICAL 5. 8.	Condition 4 AVERAGE
3.METAL 6.OTHER 9.	3.OLD STYL 6. 9.NONE	1.POOR 4.AVERAGE 7.VERY GOO
SF Masonry Trim 0	# Rooms 7	2.FAIR 5.ABOVE AV 8.EXCELLEN
0	# Bedrooms 3	3.BELOW AV 6.GOOD 9.SAME
0	# Full Baths 2	Phys. % Good 0%
Year Built 1940	# Half Baths 0	Funct. % Good 100%
Year Remodeled 0	# Addn Fixtures 0	Functional Code 9 None
Foundation 1 CONCRETE	# Fireplaces 0	1.Incomp 4.LongTerm 7.Layout
1.CONCRETE 4.WOOD 7.		2.Overbuil 5.Utility 8.Other
2.CONCRETE 5.SLAB 8.		3.Delap 6.Style 9.None
3.BRICK/ST 6.PIERS 9.		Econ. % Good 100%
Basement 4 FULL BASEMENT		Economic Code NONE
1.1/4 BASE 4.FULL BAS 7.		0.None 3.NO ELECT 6.
2.1/2 BASE 5.CRAWL 8.		1.LOCATION 4.GENERATC 7.
3.3/4 BASE 6. 9.NO BASEM		2.ENCROACH 5. 8.OTHER
Bsmt Gar # Cars 0		Entrance Code 3 INFORMATION ONLY
Wet Basement 2 DAMP BASEMENT		1.INTERIOR 4.UNOCCUPI 7.
1.DRY BASE 4. 7.		2.REFUSED 5.ESTIMATE 8.
2.DAMP BAS 5. 8.	3.INFO ONL 6. 9.	
3.WET BASE 6. 9.NO BASEM	Information Code 1 OWNER	
		1.OWNER 4.AGENT 7.
		2.RELATIVE 5.ESTIMATE 8.
		3.TENANT 6.OTHER 9.



Date Inspected 7/13/2022

Additions, Outbuildings & Improvements

Type	Year	Units	Grade	Cond	Phys.	Funct.	Sound Value
1 One Story Frame	2017	384	3 100	4	0 %	85 %	
21 Open Porch	1940	185	3 105	4	0 %	100 %	
40 Basement Entry	1940	30	9 100	9	0 %	100 %	
23 Frame Garage	1960	624	3 100	3	0 %	100 %	
65 1 Story Barn	1950	837	3 95	3	0 %	100 %	
					%	%	
					%	%	
					%	%	
					%	%	
					%	%	
					%	%	



Bell, Daniel
506 New Dunntown Road
Wade ME 04786

B4589P255

Inspection Witnessed By:

No./Date	Description	Date Insp.
X		

Notes:

Wade

Property Data			Assessment Record																																																																																																																																																																																														
Neighborhood 1 Rural			Year	Land	Buildings	Exempt	Total																																																																																																																																																																																										
Tree Growth Year 0			2017	62,000	114,000	0	176,000																																																																																																																																																																																										
X Coordinate			2018	62,000	114,000	20,000	156,000																																																																																																																																																																																										
Y Coordinate			2020	62,000	114,000	25,000	151,000																																																																																																																																																																																										
Zone/Land Use 1 Residential			2021	63,000	114,000	25,000	152,000																																																																																																																																																																																										
Secondary Zone			2022	87,000	108,600	25,000	170,600																																																																																																																																																																																										
Topography 2 Rolling																																																																																																																																																																																																	
1.Level 4.Below Stre 7.Steep 2.Rolling 5.Low 8.Rough 3.Above Stre 6.Swampy 9.																																																																																																																																																																																																	
Utilities 1 Drilled Well / Septic																																																																																																																																																																																																	
1.Well+Septi 4.Public Wat 7.Cess Pool 2.Drilled We 5.Public Sew 8.Holding Ta 3.Septic Sys 6.Dug Well 9.NoW/NoSew																																																																																																																																																																																																	
Street 1 Paved																																																																																																																																																																																																	
1.Paved 4.Proposed 7. 2.Semi-Impro 5.Private 8. 3.Gravel 6. 9.No Street																																																																																																																																																																																																	
LAND USE 0			<table border="1"> <thead> <tr> <th rowspan="2">Front Foot</th> <th rowspan="2">Type</th> <th colspan="2">Effective</th> <th colspan="2">Influence</th> <th rowspan="2">Influence Codes</th> </tr> <tr> <th>Frontage</th> <th>Depth</th> <th>Factor</th> <th>Code</th> </tr> </thead> <tbody> <tr><td>11.Regular Lot</td><td></td><td></td><td></td><td>%</td><td></td><td>1.Vacancy</td></tr> <tr><td>12.Delta Triangle</td><td></td><td></td><td></td><td>%</td><td></td><td>2.Unimproved</td></tr> <tr><td>13.Nabla Triangle</td><td></td><td></td><td></td><td>%</td><td></td><td>3.Topography</td></tr> <tr><td>14.Rear Land</td><td></td><td></td><td></td><td>%</td><td></td><td>4.Size/Shape</td></tr> <tr><td>15.Class I Road</td><td></td><td></td><td></td><td>%</td><td></td><td>5.Access</td></tr> <tr><td></td><td></td><td></td><td></td><td>%</td><td></td><td>6.Restriction</td></tr> <tr><td></td><td></td><td></td><td></td><td>%</td><td></td><td>7.Corner/Locatio</td></tr> <tr><td></td><td></td><td></td><td></td><td>%</td><td></td><td>8.View/Environme</td></tr> <tr><td></td><td></td><td></td><td></td><td>%</td><td></td><td>9.Fractional Sha</td></tr> <tr><td></td><td></td><td></td><td></td><td>%</td><td></td><td>Acres</td></tr> <tr><td></td><td></td><td></td><td></td><td>%</td><td></td><td>32.Pasture</td></tr> <tr><td></td><td></td><td></td><td></td><td>%</td><td></td><td>33.Orchard</td></tr> <tr><td></td><td></td><td></td><td></td><td>%</td><td></td><td>34.Softwood (FL)</td></tr> <tr><td></td><td></td><td></td><td></td><td>%</td><td></td><td>35.Mixed Wood (FL)</td></tr> <tr><td></td><td></td><td></td><td></td><td>%</td><td></td><td>36.Hardwood (FL)</td></tr> <tr><td></td><td></td><td></td><td></td><td>%</td><td></td><td>37.Softwood (TG)</td></tr> <tr><td></td><td></td><td></td><td></td><td>%</td><td></td><td>38.Mixed Wood (TG)</td></tr> <tr><td></td><td></td><td></td><td></td><td>%</td><td></td><td>39.Hardwood (TG)</td></tr> <tr><td></td><td></td><td></td><td></td><td>%</td><td></td><td>40.Wasteland</td></tr> <tr><td></td><td></td><td></td><td></td><td>%</td><td></td><td>41.Open Space</td></tr> <tr><td></td><td></td><td></td><td></td><td>%</td><td></td><td>42.Mobile Home Si</td></tr> <tr><td></td><td></td><td></td><td></td><td>%</td><td></td><td>43.Condo Site</td></tr> <tr><td></td><td></td><td></td><td></td><td>%</td><td></td><td>44.Lot Improvemen</td></tr> <tr><td></td><td></td><td></td><td></td><td>%</td><td></td><td>45.Subdivision Lo</td></tr> <tr><td></td><td></td><td></td><td></td><td>%</td><td></td><td>46.Heavy Ind Sit</td></tr> </tbody> </table>					Front Foot	Type	Effective		Influence		Influence Codes	Frontage	Depth	Factor	Code	11.Regular Lot				%		1.Vacancy	12.Delta Triangle				%		2.Unimproved	13.Nabla Triangle				%		3.Topography	14.Rear Land				%		4.Size/Shape	15.Class I Road				%		5.Access					%		6.Restriction					%		7.Corner/Locatio					%		8.View/Environme					%		9.Fractional Sha					%		Acres					%		32.Pasture					%		33.Orchard					%		34.Softwood (FL)					%		35.Mixed Wood (FL)					%		36.Hardwood (FL)					%		37.Softwood (TG)					%		38.Mixed Wood (TG)					%		39.Hardwood (TG)					%		40.Wasteland					%		41.Open Space					%		42.Mobile Home Si					%		43.Condo Site					%		44.Lot Improvemen					%		45.Subdivision Lo					%		46.Heavy Ind Sit
Front Foot	Type	Effective								Influence		Influence Codes																																																																																																																																																																																					
		Frontage	Depth	Factor	Code																																																																																																																																																																																												
11.Regular Lot				%		1.Vacancy																																																																																																																																																																																											
12.Delta Triangle				%		2.Unimproved																																																																																																																																																																																											
13.Nabla Triangle				%		3.Topography																																																																																																																																																																																											
14.Rear Land				%		4.Size/Shape																																																																																																																																																																																											
15.Class I Road				%		5.Access																																																																																																																																																																																											
				%		6.Restriction																																																																																																																																																																																											
				%		7.Corner/Locatio																																																																																																																																																																																											
				%		8.View/Environme																																																																																																																																																																																											
				%		9.Fractional Sha																																																																																																																																																																																											
				%		Acres																																																																																																																																																																																											
				%		32.Pasture																																																																																																																																																																																											
				%		33.Orchard																																																																																																																																																																																											
				%		34.Softwood (FL)																																																																																																																																																																																											
				%		35.Mixed Wood (FL)																																																																																																																																																																																											
				%		36.Hardwood (FL)																																																																																																																																																																																											
				%		37.Softwood (TG)																																																																																																																																																																																											
				%		38.Mixed Wood (TG)																																																																																																																																																																																											
				%		39.Hardwood (TG)																																																																																																																																																																																											
				%		40.Wasteland																																																																																																																																																																																											
				%		41.Open Space																																																																																																																																																																																											
				%		42.Mobile Home Si																																																																																																																																																																																											
				%		43.Condo Site																																																																																																																																																																																											
				%		44.Lot Improvemen																																																																																																																																																																																											
				%		45.Subdivision Lo																																																																																																																																																																																											
				%		46.Heavy Ind Sit																																																																																																																																																																																											
Building Use 0			Land Data																																																																																																																																																																																														
Sale Data			Front Foot																																																																																																																																																																																														
Sale Date			11.Regular Lot																																																																																																																																																																																														
Price			12.Delta Triangle																																																																																																																																																																																														
Sale Type			13.Nabla Triangle																																																																																																																																																																																														
1.Land 4.Mobile 7.C/I L&B			14.Rear Land																																																																																																																																																																																														
2.L & B 5.Other 8.			15.Class I Road																																																																																																																																																																																														
3.Building 6.C/I Land 9.			Square Foot																																																																																																																																																																																														
Financing			16.Class II Road																																																																																																																																																																																														
1.Convent 4.Seller 7.			17.Municipal Rese																																																																																																																																																																																														
2.FHA/VA 5.Private 8.			18.Munic Sep Lago																																																																																																																																																																																														
3.Assumed 6.Cash 9.Unknown			19.Gravel Pit																																																																																																																																																																																														
Validity			20.Industrial Bas																																																																																																																																																																																														
1.Valid 4.Split 7.Renovate			Fract. Acre																																																																																																																																																																																														
2.Related 5.Partial 8.Other			21.Developed Pave																																																																																																																																																																																														
3.Distress 6.Exempt 9.			22.Undev Paved (F																																																																																																																																																																																														
Verified			23.Developed Grav																																																																																																																																																																																														
1.Buyer 4.Agent 7.Family			Acres																																																																																																																																																																																														
2.Seller 5.Pub Rec 8.Other			24.Undev Gravel (
3.Lender 6.MLS 9.			26.Rear Land																																																																																																																																																																																														
			27.Backlot																																																																																																																																																																																														
			29.Pavement																																																																																																																																																																																														
			30.Utility R O W																																																																																																																																																																																														
			31.Tillable																																																																																																																																																																																														
			Total Acreage 143.00																																																																																																																																																																																														


Wade

Map Lot 009-013

Account 6

Location 506 New Dunn Town Road

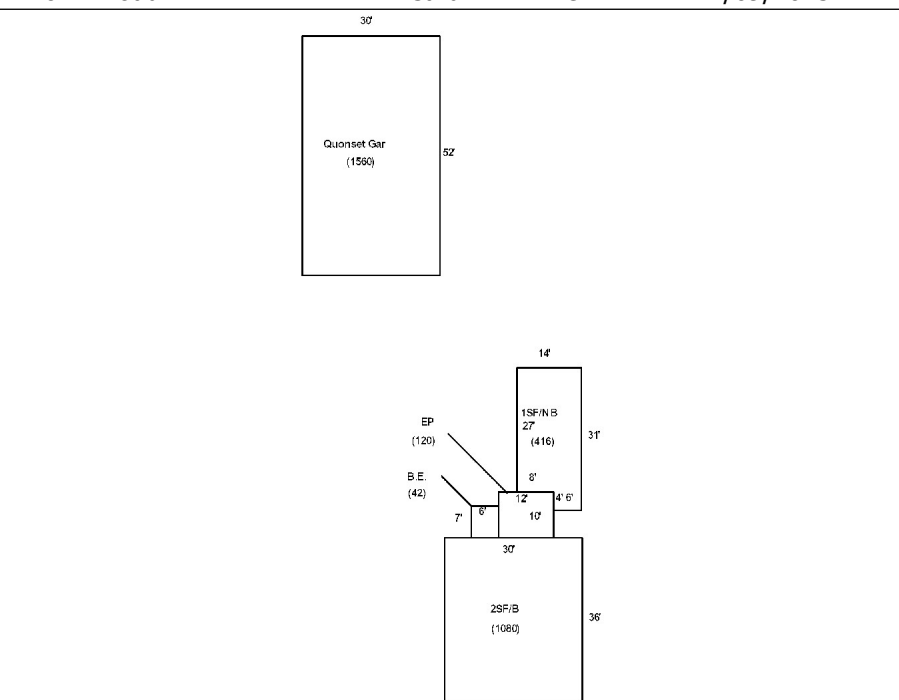
Card 1 Of 1 1/09/2023

Building Style 1 CONVENTIONAL	SF Bsmt Living 0	Layout 1 TYPICAL
1.CONVENTI 5.GARRISON 9.GAMBREL	Fin Bsmt Grade 0 0	1.TYPICAL 4. 7.
2.RANCH 6.SALT BOX 10.OTHER	DIRT FLOOR 0	2.INADEQUA 5. 8.
3.RAISED R 7.CONTEMP 11.SPLIT	Heat Type 100% 5 FORCED WARM AIR	3.POOR 6. 9.
4.CAPE 8.LOG 12.NE	1.HWBB 5.FWA 9.NOT HEAT	Attic 9 NONE
Dwelling Units 1	2.HWCI 6.GRAVWA 10.	1.1/4 FINI 4.FULL FIN 7.
Other Units 0	3.HP 7.ELECTRIC 11.	2.1/2 FINI 5.FL / STA 8.
Stories 2 TWO STORY	4.STEAM 8.FL/WALL 12.	3.3/4 FINI 6. 9.NONE
1.ONE STOR 4.1.5 STOR 7.1.25 STO	Cool Type 0% 9 NONE	Insulation 1 FULLY INSULATED
2.TWO STOR 5.1.75 STO 8.	1.REFRIG A 4.W&C AIR 7.	1.FULLY IN 4.MINIMAL 7.
3.THREE ST 6.2.5 STOR 9.	2.EVAPORAT 5. 8.	2.HEAVY 5.UNKNOWN 8.
Exterior Walls 2 VINYL/ALUMINUM	3.HEAT PUM 6. 9.NONE	3.CAPPED O 6. 9.NONE
1.WOOD 5.STUCKO 9.T-111	Kitchen Style 2 TYPICAL	Unfinished % 0%
2.VIN/AL 6.BRICK 10.OTHER	1.GOOD 4.OBSOLETE 7.	Grade & Factor 3 AVERAGE QUALITY
3.COMPOS. 7.STONE 11.LOG	2.TYPICAL 5. 8.	1.E GRADE 4.B GRADE 7.
4.ASBESTOS 8.CONCRETE 12.	3.OLD STYL 6. 9.NONE	2.D GRADE 5.A GRADE 8.
Roof Surface 1 ASPHALT SHINGLES	Bath(s) Style 2 TYPICAL	3.C GRADE 6.AA GRADE 9.SAME
1.ASPHALT 4.COMPOSIT 7.	1.GOOD 4.OBSOLETE 7.	SQFT (Footprint) 1080
2.SLATE 5.WOOD 8.	2.TYPICAL 5. 8.	Condition 4 AVERAGE
3.METAL 6.OTHER 9.	3.OLD STYL 6. 9.NONE	1.POOR 4.AVERAGE 7.VERY GOO
SF Masonry Trim 0	# Rooms 7	2.FAIR 5.ABOVE AV 8.EXCELLEN
0	# Bedrooms 3	3.BELOW AV 6.GOOD 9.SAME
0	# Full Baths 2	Phys. % Good 0%
Year Built 1950	# Half Baths 0	Funct. % Good 100%
Year Remodeled 0	# Addn Fixtures 0	Functional Code 9 None
Foundation 1 CONCRETE	# Fireplaces 0	1.Incomp 4.LongTerm 7.Layout
1.CONCRETE 4.WOOD 7.		2.Overbuil 5.Utility 8.Other
2.CONCRETE 5.SLAB 8.		3.Delap 6.Style 9.None
3.BRICK/ST 6.PIERS 9.		Econ. % Good 100%
Basement 4 FULL BASEMENT		Economic Code NONE
1.1/4 BASE 4.FULL BAS 7.		0.None 3.NO ELECT 6.
2.1/2 BASE 5.CRAWL 8.		1.LOCATION 4.GENERATC 7.
3.3/4 BASE 6. 9.NO BASEM		2.ENCROACH 5. 8.OTHER
Bsmt Gar # Cars 0		Entrance Code 2 REFUSED ENTRY
Wet Basement 1 DRY BASEMENT		1.INTERIOR 4.UNOCCUPI 7.
1.DRY BASE 4. 7.		2.REFUSED 5.ESTIMATE 8.
2.DAMP BAS 5. 8.	3.INFO ONL 6. 9.	
3.WET BASE 6. 9.NO BASEM	Information Code 1 OWNER	
		1.OWNER 4.AGENT 7.
		2.RELATIVE 5.ESTIMATE 8.
		3.TENANT 6.OTHER 9.

Date Inspected 7/13/2022

Additions, Outbuildings & Improvements

Type	Year	Units	Grade	Cond	Phys.	Funct.	Sound Value
22 Enclosed Porch	1900	120	3 95	3	0 %	100 %	
40 Basement Entry	1900	42	3 95	3	0 %	100 %	
1 One Story Frame	1900	416	3 95	3	0 %	100 %	
96 Quonset Garage	1950	1560	3 100	4	0 %	100 %	
					%	%	
					%	%	
					%	%	
					%	%	
					%	%	
					%	%	
					%	%	
					%	%	



Bell, Richard H
Bell, Rhonda
450 New Dunn Town Road
Wade ME 04786

B2607P135

Inspection Witnessed By:

No./Date	Description	Date Insp.
X		

Notes:

Wade

Property Data			Assessment Record																																																																																																																																																																																														
Neighborhood 1 Rural			Year	Land	Buildings	Exempt	Total																																																																																																																																																																																										
Tree Growth Year 0			2017	14,400	90,600	20,000	85,000																																																																																																																																																																																										
X Coordinate			2018	14,400	90,600	20,000	85,000																																																																																																																																																																																										
Y Coordinate			2020	14,400	90,600	25,000	80,000																																																																																																																																																																																										
Zone/Land Use 1 Residential			2021	15,400	90,600	25,000	81,000																																																																																																																																																																																										
Secondary Zone			2022	23,700	99,500	25,000	98,200																																																																																																																																																																																										
Topography 2 Rolling																																																																																																																																																																																																	
1.Level 4.Below Stre 7.Steep 2.Rolling 5.Low 8.Rough 3.Above Stre 6.Swampy 9.																																																																																																																																																																																																	
Utilities 1 Drilled Well / Septic																																																																																																																																																																																																	
1.Well+Septi 4.Public Wat 7.Cess Pool 2.Drilled We 5.Public Sew 8.Holding Ta 3.Septic Sys 6.Dug Well 9.NoW/NoSew																																																																																																																																																																																																	
Street 1 Paved																																																																																																																																																																																																	
1.Paved 4.Proposed 7. 2.Semi-Impro 5.Private 8. 3.Gravel 6. 9.No Street																																																																																																																																																																																																	
LAND USE 0			<table border="1"> <thead> <tr> <th rowspan="2">Front Foot</th> <th rowspan="2">Type</th> <th colspan="2">Effective</th> <th colspan="2">Influence</th> <th rowspan="2">Influence Codes</th> </tr> <tr> <th>Frontage</th> <th>Depth</th> <th>Factor</th> <th>Code</th> </tr> </thead> <tbody> <tr><td>11.Regular Lot</td><td></td><td></td><td></td><td>%</td><td></td><td>1.Vacancy</td></tr> <tr><td>12.Delta Triangle</td><td></td><td></td><td></td><td>%</td><td></td><td>2.Unimproved</td></tr> <tr><td>13.Nabla Triangle</td><td></td><td></td><td></td><td>%</td><td></td><td>3.Topography</td></tr> <tr><td>14.Rear Land</td><td></td><td></td><td></td><td>%</td><td></td><td>4.Size/Shape</td></tr> <tr><td>15.Class I Road</td><td></td><td></td><td></td><td>%</td><td></td><td>5.Access</td></tr> <tr><td></td><td></td><td></td><td></td><td>%</td><td></td><td>6.Restriction</td></tr> <tr><td></td><td></td><td></td><td></td><td>%</td><td></td><td>7.Corner/Locatio</td></tr> <tr><td></td><td></td><td></td><td></td><td>%</td><td></td><td>8.View/Environme</td></tr> <tr><td></td><td></td><td></td><td></td><td>%</td><td></td><td>9.Fractional Sha</td></tr> <tr><td></td><td></td><td></td><td></td><td>%</td><td></td><td>Acres</td></tr> <tr><td></td><td></td><td></td><td></td><td>%</td><td></td><td>32.Pasture</td></tr> <tr><td></td><td></td><td></td><td></td><td>%</td><td></td><td>33.Orchard</td></tr> <tr><td></td><td></td><td></td><td></td><td>%</td><td></td><td>34.Softwood (FL)</td></tr> <tr><td></td><td></td><td></td><td></td><td>%</td><td></td><td>35.Mixed Wood (FL)</td></tr> <tr><td></td><td></td><td></td><td></td><td>%</td><td></td><td>36.Hardwood (FL)</td></tr> <tr><td></td><td></td><td></td><td></td><td>%</td><td></td><td>37.Softwood (TG)</td></tr> <tr><td></td><td></td><td></td><td></td><td>%</td><td></td><td>38.Mixed Wood (TG)</td></tr> <tr><td></td><td></td><td></td><td></td><td>%</td><td></td><td>39.Hardwood (TG)</td></tr> <tr><td></td><td></td><td></td><td></td><td>%</td><td></td><td>40.Wasteland</td></tr> <tr><td></td><td></td><td></td><td></td><td>%</td><td></td><td>41.Open Space</td></tr> <tr><td></td><td></td><td></td><td></td><td>%</td><td></td><td>42.Mobile Home Si</td></tr> <tr><td></td><td></td><td></td><td></td><td>%</td><td></td><td>43.Condo Site</td></tr> <tr><td></td><td></td><td></td><td></td><td>%</td><td></td><td>44.Lot Improvemen</td></tr> <tr><td></td><td></td><td></td><td></td><td>%</td><td></td><td>45.Subdivision Lo</td></tr> <tr><td></td><td></td><td></td><td></td><td>%</td><td></td><td>46.Heavy Ind Sit</td></tr> </tbody> </table>					Front Foot	Type	Effective		Influence		Influence Codes	Frontage	Depth	Factor	Code	11.Regular Lot				%		1.Vacancy	12.Delta Triangle				%		2.Unimproved	13.Nabla Triangle				%		3.Topography	14.Rear Land				%		4.Size/Shape	15.Class I Road				%		5.Access					%		6.Restriction					%		7.Corner/Locatio					%		8.View/Environme					%		9.Fractional Sha					%		Acres					%		32.Pasture					%		33.Orchard					%		34.Softwood (FL)					%		35.Mixed Wood (FL)					%		36.Hardwood (FL)					%		37.Softwood (TG)					%		38.Mixed Wood (TG)					%		39.Hardwood (TG)					%		40.Wasteland					%		41.Open Space					%		42.Mobile Home Si					%		43.Condo Site					%		44.Lot Improvemen					%		45.Subdivision Lo					%		46.Heavy Ind Sit
Front Foot	Type	Effective								Influence		Influence Codes																																																																																																																																																																																					
		Frontage	Depth	Factor	Code																																																																																																																																																																																												
11.Regular Lot				%		1.Vacancy																																																																																																																																																																																											
12.Delta Triangle				%		2.Unimproved																																																																																																																																																																																											
13.Nabla Triangle				%		3.Topography																																																																																																																																																																																											
14.Rear Land				%		4.Size/Shape																																																																																																																																																																																											
15.Class I Road				%		5.Access																																																																																																																																																																																											
				%		6.Restriction																																																																																																																																																																																											
				%		7.Corner/Locatio																																																																																																																																																																																											
				%		8.View/Environme																																																																																																																																																																																											
				%		9.Fractional Sha																																																																																																																																																																																											
				%		Acres																																																																																																																																																																																											
				%		32.Pasture																																																																																																																																																																																											
				%		33.Orchard																																																																																																																																																																																											
				%		34.Softwood (FL)																																																																																																																																																																																											
				%		35.Mixed Wood (FL)																																																																																																																																																																																											
				%		36.Hardwood (FL)																																																																																																																																																																																											
				%		37.Softwood (TG)																																																																																																																																																																																											
				%		38.Mixed Wood (TG)																																																																																																																																																																																											
				%		39.Hardwood (TG)																																																																																																																																																																																											
				%		40.Wasteland																																																																																																																																																																																											
				%		41.Open Space																																																																																																																																																																																											
				%		42.Mobile Home Si																																																																																																																																																																																											
				%		43.Condo Site																																																																																																																																																																																											
				%		44.Lot Improvemen																																																																																																																																																																																											
				%		45.Subdivision Lo																																																																																																																																																																																											
				%		46.Heavy Ind Sit																																																																																																																																																																																											
Building Use 0			Land Data																																																																																																																																																																																														
Sale Data			Front Foot																																																																																																																																																																																														
Sale Date			11.Regular Lot																																																																																																																																																																																														
Price			12.Delta Triangle																																																																																																																																																																																														
Sale Type			13.Nabla Triangle																																																																																																																																																																																														
1.Land 4.Mobile 7.C/I L&B			14.Rear Land																																																																																																																																																																																														
2.L & B 5.Other 8.			15.Class I Road																																																																																																																																																																																														
3.Building 6.C/I Land 9.			Square Foot																																																																																																																																																																																														
Financing			16.Class II Road																																																																																																																																																																																														
1.Convent 4.Seller 7.			17.Municipal Rese																																																																																																																																																																																														
2.FHA/VA 5.Private 8.			18.Munic Sep Lago																																																																																																																																																																																														
3.Assumed 6.Cash 9.Unknown			19.Gravel Pit																																																																																																																																																																																														
Validity			20.Industrial Bas																																																																																																																																																																																														
1.Valid 4.Split 7.Renovate			Fract. Acre																																																																																																																																																																																														
2.Related 5.Partial 8.Other			21.Developed Pave																																																																																																																																																																																														
3.Distress 6.Exempt 9.			22.Undev Paved (F																																																																																																																																																																																														
Verified			23.Developed Grav																																																																																																																																																																																														
1.Buyer 4.Agent 7.Family			Acres																																																																																																																																																																																														
2.Seller 5.Pub Rec 8.Other			24.Undev Gravel (
3.Lender 6.MLS 9.			26.Rear Land																																																																																																																																																																																														
			27.Backlot																																																																																																																																																																																														
			29.Pavement																																																																																																																																																																																														
			30.Utility R O W																																																																																																																																																																																														
			31.Tillable																																																																																																																																																																																														
			Total Acreage 5.00																																																																																																																																																																																														

Wade

Map Lot 009-013A

Account 8

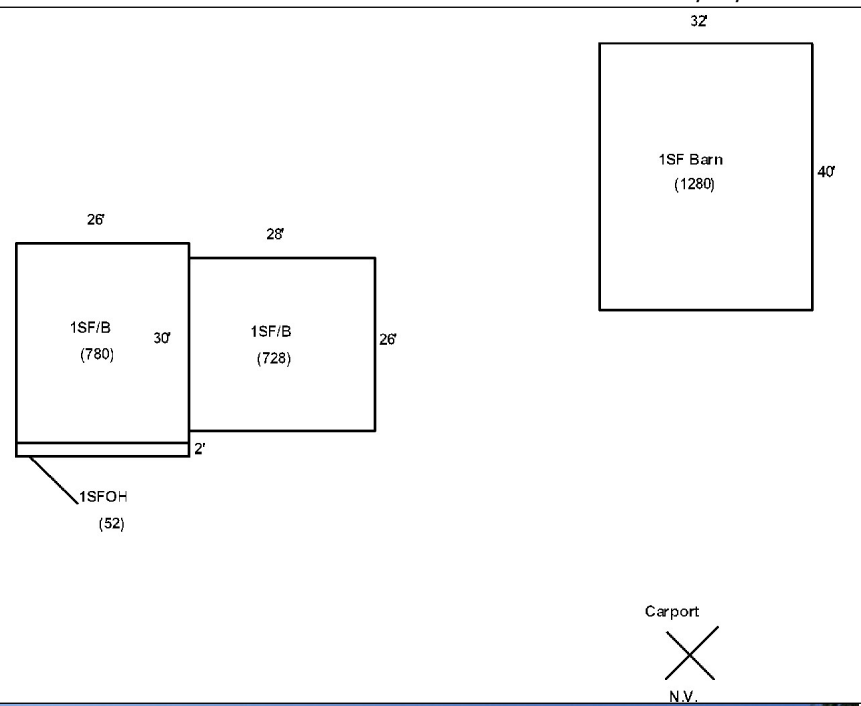
Location 450 New Dunn Town Road

Card 1

Of 1

1/09/2023

Building Style 3 RAISED RANCH	SF Bsmt Living 0	Layout 1 TYPICAL
1.CONVENTI 5.GARRISON 9.GAMBREL	Fin Bsmt Grade 0 0	1.TYPICAL 4. 7.
2.RANCH 6.SALT BOX 10.OTHER	DIRT FLOOR 0	2.INADEQUA 5. 8.
3.RAISED R 7.CONTEMP 11.SPLIT	Heat Type 100% 5 FORCED WARM AIR	3.POOR 6. 9.
4.CAPE 8.LOG 12.NE	1.HWBB 5.FWA 9.NOT HEAT	Attic 9 NONE
Dwelling Units 1	2.HWCI 6.GRAVWA 10.	1.1/4 FINI 4.FULL FIN 7.
Other Units 0	3.HP 7.ELECTRIC 11.	2.1/2 FINI 5.FL / STA 8.
Stories 1 ONE STORY	4.STEAM 8.FL/WALL 12.	3.3/4 FINI 6. 9.NONE
1.ONE STOR 4.1.5 STOR 7.1.25 STO	Cool Type 0% 9 NONE	Insulation 1 FULLY INSULATED
2.TWO STOR 5.1.75 STO 8.	1.REFRIG A 4.W&C AIR 7.	1.FULLY IN 4.MINIMAL 7.
3.THREE ST 6.2.5 STOR 9.	2.EVAPORAT 5. 8.	2.HEAVY 5.UNKNOWN 8.
Exterior Walls 2 VINYL/ALUMINUM	3.HEAT PUM 6. 9.NONE	3.CAPPED O 6. 9.NONE
1.WOOD 5.STUCKO 9.T-111	Kitchen Style 2 TYPICAL	Unfinished % 0%
2.VIN/AL 6.BRICK 10.OTHER	1.GOOD 4.OBSELETE 7.	Grade & Factor 3 AVERAGE QUALITY
3.COMPOS. 7.STONE 11.LOG	2.TYPICAL 5. 8.	1.E GRADE 4.B GRADE 7.
4.ASBESTOS 8.CONCRETE 12.	3.OLD STYL 6. 9.NONE	2.D GRADE 5.A GRADE 8.
Roof Surface 1 ASPHALT SHINGLES	Bath(s) Style 2 TYPICAL	3.C GRADE 6.AA GRADE 9.SAME
1.ASPHALT 4.COMPOSIT 7.	1.GOOD 4.OBSELETE 7.	SQFT (Footprint) 780
2.SLATE 5.WOOD 8.	2.TYPICAL 5. 8.	Condition 4 AVERAGE
3.METAL 6.OTHER 9.	3.OLD STYL 6. 9.NONE	1.POOR 4.AVERAGE 7.VERY GOO
SF Masonry Trim 0	# Rooms 6	2.FAIR 5.ABOVE AV 8.EXCELLEN
0	# Bedrooms 2	3.BELOW AV 6.GOOD 9.SAME
0	# Full Baths 1	Phys. % Good 0%
Year Built 1960	# Half Baths 1	Funct. % Good 100%
Year Remodeled 0	# Addn Fixtures 0	Functional Code 9 None
Foundation 1 CONCRETE	# Fireplaces 0	1.Incomp 4.LongTerm 7.Layout
1.CONCRETE 4.WOOD 7.		2.Overbuil 5.Utility 8.Other
2.CONCRETE 5.SLAB 8.		3.Delap 6.Style 9.None
3.BRICK/ST 6.PIERS 9.		Econ. % Good 100%
Basement 4 FULL BASEMENT		Economic Code NONE
1.1/4 BASE 4.FULL BAS 7.		0.None 3.NO ELECT 6.
2.1/2 BASE 5.CRAWL 8.		1.LOCATION 4.GENERATC 7.
3.3/4 BASE 6. 9.NO BASEM		2.ENCROACH 5. 8.OTHER
Bsmt Gar # Cars 0		Entrance Code 5 ESTIMATED
Wet Basement 1 DRY BASEMENT		1.INTERIOR 4.UNOCCUPI 7.
1.DRY BASE 4. 7.		2.REFUSED 5.ESTIMATE 8.
2.DAMP BAS 5. 8.	3.INFO ONL 6. 9.	
3.WET BASE 6. 9.NO BASEM	Information Code 5 ESTIMATE	
	1.OWNER 4.AGENT 7.	
	2.RELATIVE 5.ESTIMATE 8.	
	3.TENANT 6.OTHER 9.	



Date Inspected 7/13/2022

Additions, Outbuildings & Improvements

Type	Year	Units	Grade	Cond	Phys.	Funct.	Sound Value	
26 1SF Over Hang	1970	52	9 100	9	0 %	100 %		1.One Story Fram
11 1 Story w/	1970	728	3 100	4	0 %	100 %		2.Two Story Fram
65 1 Story Barn	1970	1280	3 100	3	0 %	100 %		3.Three Story Fr
					%	%		4.1 & 1/2 Story
					%	%		5.1 & 3/4 Story
					%	%		6.2 & 1/2 Story
					%	%		21.Open Porch
					%	%		22.Enclosed Porch
					%	%		23.Frame Garage
					%	%		24.Frame Shed
					%	%		25.1SF Bay Window
					%	%		26.1SF Over Hang
					%	%		27.Unfinished Bas
					%	%		28.Unfinished Att
					%	%		29.Finished Basem

Bell, Justin RP
480 New Dunn Town Road
Wade ME 04786

B4620P41

Inspection Witnessed By:

X		Date
No./Date	Description	Date Insp.

Notes:

Wade

Property Data		
Neighborhood 1 Rural		
Tree Growth Year	0	
X Coordinate		
Y Coordinate		
Zone/Land Use 1 Residential		
Secondary Zone		
Topography 2 Rolling		
1.Level	4.Below Stre	7.Steep
2.Rolling	5.Low	8.Rough
3.Above Stre	6.Swampy	9.
Utilities 1 Drilled Well / Septic		
1.Well+Septi	4.Public Wat	7.Cess Pool
2.Drilled We	5.Public Sew	8.Holding Ta
3.Septic Sys	6.Dug Well	9.NoW/NoSew
Street 1 Paved		
1.Paved	4.Proposed	7.
2.Semi-Impro	5.Private	8.
3.Gravel	6.	9.No Street
LAND USE 0		
Building Use 0		
Sale Data		
Sale Date		
Price		
Sale Type		
1.Land	4.Mobile	7.C/I L&B
2.L & B	5.Other	8.
3.Building	6.C/I Land	9.
Financing		
1.Convent	4.Seller	7.
2.FHA/VA	5.Private	8.
3.Assumed	6.Cash	9.Unknown
Validity		
1.Valid	4.Split	7.Renovate
2.Related	5.Partial	8.Other
3.Distress	6.Exempt	9.
Verified		
1.Buyer	4.Agent	7.Family
2.Seller	5.Pub Rec	8.Other
3.Lender	6.MLS	9.

Assessment Record				
Year	Land	Buildings	Exempt	Total
2017	14,400	132,100	20,000	126,500
2018	14,400	132,100	20,000	126,500
2020	14,400	132,100	25,000	121,500
2021	15,400	132,100	25,000	122,500
2022	23,700	122,900	25,000	121,600

Land Data						
Front Foot	Type	Effective		Influence		Influence Codes
		Frontage	Depth	Factor	Code	
11.Regular Lot				%		1.Vacancy
12.Delta Triangle				%		2.Unimproved
13.Nabla Triangle				%		3.Topography
14.Rear Land				%		4.Size/Shape
15.Class I Road				%		5.Access
				%		6.Restriction
				%		7.Corner/Locatio
				%		8.View/Environme
				%		9.Fractional Sha
Square Foot		Square Feet				Acres
16.Class II Road				%		32.Pasture
17.Municipal Rese				%		33.Orchard
18.Munic Sep Lago				%		34.Softwood (FL)
19.Gravel Pit				%		35.Mixed Wood (FL)
20.Industrial Bas				%		36.Hardwood (FL)
				%		37.Softwood (TG)
				%		38.Mixed Wood (TG)
21	21	1.00	100	%	0	39.Hardwood (TG)
26	26	4.00	100	%	0	40.Wasteland
				%		41.Open Space
				%		42.Mobile Home Si
				%		43.Condo Site
				%		44.Lot Improvemen
				%		45.Subdivision Lo
				%		46.Heavy Ind Sit
Total Acreage				5.00		

Front Foot

- 11.Regular Lot
- 12.Delta Triangle
- 13.Nabla Triangle
- 14.Rear Land
- 15.Class I Road

Square Foot

- 16.Class II Road
- 17.Municipal Rese
- 18.Munic Sep Lago
- 19.Gravel Pit
- 20.Industrial Bas

Fract. Acre

- 21.Developed Pave
- 22.Undev Paved (F
- 23.Developed Grav
- 24.Undev Gravel (
- 26.Rear Land
- 27.Backlot
- 29.Pavement
- 30.Utility R O W
- 31.Tillable

Acres

Acres

- 24.Undev Gravel (
- 26.Rear Land
- 27.Backlot
- 29.Pavement
- 30.Utility R O W
- 31.Tillable

Total Acreage 5.00

Wade

Map Lot 009-013B

Account 7

Location 480 New Dunn Town Road

Card 1

Of 1

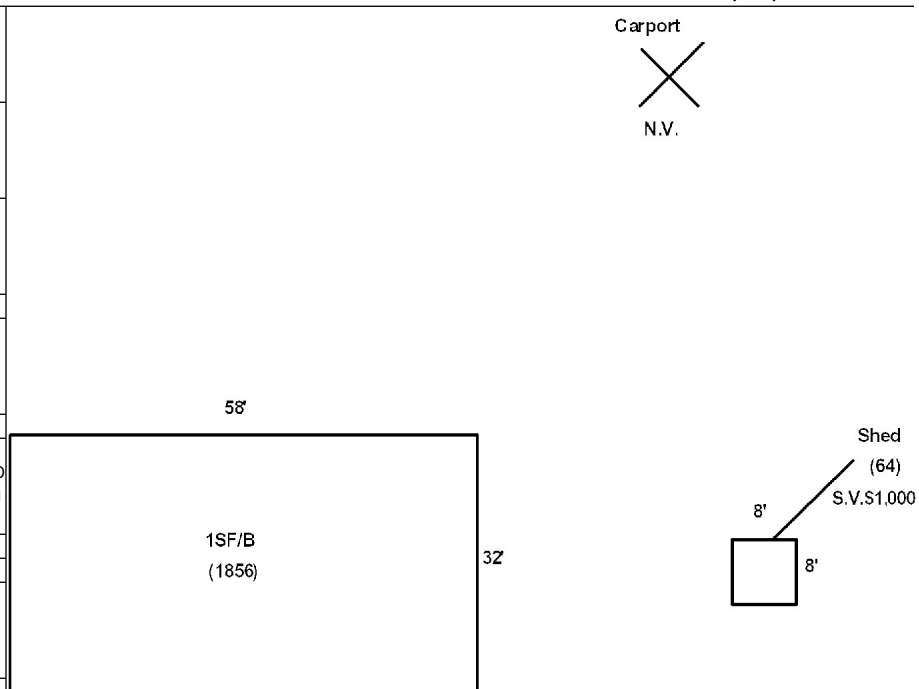
1/09/2023

Building Style 2 RANCH	SF Bsmt Living 1600	Layout 1 TYPICAL
1.CONVENTI 5.GARRISON 9.GAMBREL	Fin Bsmt Grade 3 105	1.TYPICAL 4. 7.
2.RANCH 6.SALT BOX 10.OTHER	DIRT FLOOR 0	2.INADEQUA 5. 8.
3.RAISED R 7.CONTEMP 11.SPLIT	Heat Type 100% 5 FORCED WARM AIR	3.POOR 6. 9.
4.CAPE 8.LOG 12.NE	1.HWBB 5.FWA 9.NOT HEAT	Attic 9 NONE
Dwelling Units 1	2.HWCI 6.GRAVWA 10.	1.1/4 FINI 4.FULL FIN 7.
Other Units 0	3.HP 7.ELECTRIC 11.	2.1/2 FINI 5.FL / STA 8.
Stories 1 ONE STORY	4.STEAM 8.FL/WALL 12.	3.3/4 FINI 6. 9.NONE
1.ONE STOR 4.1.5 STOR 7.1.25 STO	Cool Type 0% 9 NONE	Insulation 1 FULLY INSULATED
2.TWO STOR 5.1.75 STO 8.	1.REFRIG A 4.W&C AIR 7.	1.FULLY IN 4.MINIMAL 7.
3.THREE ST 6.2.5 STOR 9.	2.EVAPORAT 5. 8.	2.HEAVY 5.UNKNOWN 8.
Exterior Walls 2 VINYL/ALUMINUM	3.HEAT PUM 6. 9.NONE	3.CAPPED O 6. 9.NONE
1.WOOD 5.STUCKO 9.T-111	Kitchen Style 2 TYPICAL	Unfinished % 0%
2.VIN/AL 6.BRICK 10.OTHER	1.GOOD 4.OBSOLETE 7.	Grade & Factor 3 AVERAGE QUALITY
3.COMPOS. 7.STONE 11.LOG	2.TYPICAL 5. 8.	1.E GRADE 4.B GRADE 7.
4.ASBESTOS 8.CONCRETE 12.	3.OLD STYL 6. 9.NONE	2.D GRADE 5.A GRADE 8.
Roof Surface 1 ASPHALT SHINGLES	Bath(s) Style 2 TYPICAL	3.C GRADE 6.AA GRADE 9.SAME
1.ASPHALT 4.COMPOSIT 7.	1.GOOD 4.OBSOLETE 7.	SQFT (Footprint) 1856
2.SLATE 5.WOOD 8.	2.TYPICAL 5. 8.	Condition 4 AVERAGE
3.METAL 6.OTHER 9.	3.OLD STYL 6. 9.NONE	1.POOR 4.AVERAGE 7.VERY GOO
SF Masonry Trim 0	# Rooms 7	2.FAIR 5.ABOVE AV 8.EXCELLEN
0	# Bedrooms 4	3.BELOW AV 6.GOOD 9.SAME
0	# Full Baths 2	Phys. % Good 0%
Year Built 2010	# Half Baths 0	Funct. % Good 100%
Year Remodeled 0	# Addn Fixtures 0	Functional Code 9 None
Foundation 1 CONCRETE	# Fireplaces 0	1.Incomp 4.LongTerm 7.Layout
1.CONCRETE 4.WOOD 7.	 <p>TRIO Software A Division of Harris Computer Systems</p>	2.Overbuil 5.Utility 8.Other
2.CONCRETE 5.SLAB 8.		3.Delap 6.Style 9.None
3.BRICK/ST 6.PIERS 9.		Econ. % Good 100%
Basement 4 FULL BASEMENT		Economic Code NONE
1.1/4 BASE 4.FULL BAS 7.		0.None 3.NO ELECT 6.
2.1/2 BASE 5.CRAWL 8.		1.LOCATION 4.GENERATC 7.
3.3/4 BASE 6. 9.NO BASEM		2.ENCROACH 5. 8.OTHER
Bsmt Gar # Cars 0		Entrance Code 5 ESTIMATED
Wet Basement 1 DRY BASEMENT		1.INTERIOR 4.UNOCCUPI 7.
1.DRY BASE 4. 7.		2.REFUSED 5.ESTIMATE 8.
2.DAMP BAS 5. 8.	3.INFO ONL 6. 9.	
3.WET BASE 6. 9.NO BASEM	Information Code 5 ESTIMATE	
	1.OWNER 4.AGENT 7.	
	2.RELATIVE 5.ESTIMATE 8.	
	3.TENANT 6.OTHER 9.	

Date Inspected 7/13/2022

Additions, Outbuildings & Improvements

Type	Year	Units	Grade	Cond	Phys.	Funct.	Sound Value
24 Frame Shed	64				%	%	1,000
					%	%	
					%	%	
					%	%	
					%	%	
					%	%	
					%	%	
					%	%	
					%	%	
					%	%	
					%	%	



Thompson, Michael P
Thompson, Leslie D
PO Box 5
Washburn ME 04786

B2854P137

Inspection Witnessed By:

No./Date	Description	Date Insp.
X		

Notes:

Wade

Property Data			Assessment Record																																																																																																																																																																																														
Neighborhood 1 Rural			Year	Land	Buildings	Exempt	Total																																																																																																																																																																																										
Tree Growth Year 0			2017	12,600	28,000	0	40,600																																																																																																																																																																																										
X Coordinate			2018	12,600	28,000	0	40,600																																																																																																																																																																																										
Y Coordinate			2020	12,600	28,000	0	40,600																																																																																																																																																																																										
Zone/Land Use 1 Residential			2021	13,600	28,000	0	41,600																																																																																																																																																																																										
Secondary Zone			2022	21,600	27,900	0	49,500																																																																																																																																																																																										
Topography 2 Rolling																																																																																																																																																																																																	
1.Level 4.Below Stre 7.Steep 2.Rolling 5.Low 8.Rough 3.Above Stre 6.Swampy 9.																																																																																																																																																																																																	
Utilities 1 Drilled Well / Septic																																																																																																																																																																																																	
1.Well+Septi 4.Public Wat 7.Cess Pool 2.Drilled We 5.Public Sew 8.Holding Ta 3.Septic Sys 6.Dug Well 9.NoW/NoSew																																																																																																																																																																																																	
Street 1 Paved																																																																																																																																																																																																	
1.Paved 4.Proposed 7. 2.Semi-Impro 5.Private 8. 3.Gravel 6. 9.No Street																																																																																																																																																																																																	
LAND USE 0			<table border="1"> <thead> <tr> <th rowspan="2">Front Foot</th> <th rowspan="2">Type</th> <th colspan="2">Effective</th> <th colspan="2">Influence</th> <th rowspan="2">Influence Codes</th> </tr> <tr> <th>Frontage</th> <th>Depth</th> <th>Factor</th> <th>Code</th> </tr> </thead> <tbody> <tr> <td>11.Regular Lot</td> <td></td> <td></td> <td></td> <td>%</td> <td></td> <td>1.Vacancy</td> </tr> <tr> <td>12.Delta Triangle</td> <td></td> <td></td> <td></td> <td>%</td> <td></td> <td>2.Unimproved</td> </tr> <tr> <td>13.Nabla Triangle</td> <td></td> <td></td> <td></td> <td>%</td> <td></td> <td>3.Topography</td> </tr> <tr> <td>14.Rear Land</td> <td></td> <td></td> <td></td> <td>%</td> <td></td> <td>4.Size/Shape</td> </tr> <tr> <td>15.Class I Road</td> <td></td> <td></td> <td></td> <td>%</td> <td></td> <td>5.Access</td> </tr> <tr> <td></td> <td></td> <td></td> <td></td> <td>%</td> <td></td> <td>6.Restriction</td> </tr> <tr> <td></td> <td></td> <td></td> <td></td> <td>%</td> <td></td> <td>7.Corner/Locatio</td> </tr> <tr> <td></td> <td></td> <td></td> <td></td> <td>%</td> <td></td> <td>8.View/Environme</td> </tr> <tr> <td></td> <td></td> <td></td> <td></td> <td>%</td> <td></td> <td>9.Fractional Sha</td> </tr> <tr> <td></td> <td></td> <td></td> <td></td> <td>%</td> <td></td> <td>Acres</td> </tr> <tr> <td></td> <td></td> <td></td> <td></td> <td>%</td> <td></td> <td>32.Pasture</td> </tr> <tr> <td></td> <td></td> <td></td> <td></td> <td>%</td> <td></td> <td>33.Orchard</td> </tr> <tr> <td></td> <td></td> <td></td> <td></td> <td>%</td> <td></td> <td>34.Softwood (FL)</td> </tr> <tr> <td></td> <td></td> <td></td> <td></td> <td>%</td> <td></td> <td>35.Mixed Wood (FL)</td> </tr> <tr> <td></td> <td></td> <td></td> <td></td> <td>%</td> <td></td> <td>36.Hardwood (FL)</td> </tr> <tr> <td></td> <td></td> <td></td> <td></td> <td>%</td> <td></td> <td>37.Softwood (TG)</td> </tr> <tr> <td></td> <td></td> <td></td> <td></td> <td>%</td> <td></td> <td>38.Mixed Wood (TG)</td> </tr> <tr> <td></td> <td></td> <td></td> <td></td> <td>%</td> <td></td> <td>39.Hardwood (TG)</td> </tr> <tr> <td></td> <td></td> <td></td> <td></td> <td>%</td> <td></td> <td>40.Wasteland</td> </tr> <tr> <td></td> <td></td> <td></td> <td></td> <td>%</td> <td></td> <td>41.Open Space</td> </tr> <tr> <td></td> <td></td> <td></td> <td></td> <td>%</td> <td></td> <td>42.Mobile Home Si</td> </tr> <tr> <td></td> <td></td> <td></td> <td></td> <td>%</td> <td></td> <td>43.Condo Site</td> </tr> <tr> <td></td> <td></td> <td></td> <td></td> <td>%</td> <td></td> <td>44.Lot Improvemen</td> </tr> <tr> <td></td> <td></td> <td></td> <td></td> <td>%</td> <td></td> <td>45.Subdivision Lo</td> </tr> <tr> <td></td> <td></td> <td></td> <td></td> <td>%</td> <td></td> <td>46.Heavy Ind Sit</td> </tr> </tbody> </table>					Front Foot	Type	Effective		Influence		Influence Codes	Frontage	Depth	Factor	Code	11.Regular Lot				%		1.Vacancy	12.Delta Triangle				%		2.Unimproved	13.Nabla Triangle				%		3.Topography	14.Rear Land				%		4.Size/Shape	15.Class I Road				%		5.Access					%		6.Restriction					%		7.Corner/Locatio					%		8.View/Environme					%		9.Fractional Sha					%		Acres					%		32.Pasture					%		33.Orchard					%		34.Softwood (FL)					%		35.Mixed Wood (FL)					%		36.Hardwood (FL)					%		37.Softwood (TG)					%		38.Mixed Wood (TG)					%		39.Hardwood (TG)					%		40.Wasteland					%		41.Open Space					%		42.Mobile Home Si					%		43.Condo Site					%		44.Lot Improvemen					%		45.Subdivision Lo					%		46.Heavy Ind Sit
Front Foot	Type	Effective								Influence		Influence Codes																																																																																																																																																																																					
		Frontage	Depth	Factor	Code																																																																																																																																																																																												
11.Regular Lot				%		1.Vacancy																																																																																																																																																																																											
12.Delta Triangle				%		2.Unimproved																																																																																																																																																																																											
13.Nabla Triangle				%		3.Topography																																																																																																																																																																																											
14.Rear Land				%		4.Size/Shape																																																																																																																																																																																											
15.Class I Road				%		5.Access																																																																																																																																																																																											
				%		6.Restriction																																																																																																																																																																																											
				%		7.Corner/Locatio																																																																																																																																																																																											
				%		8.View/Environme																																																																																																																																																																																											
				%		9.Fractional Sha																																																																																																																																																																																											
				%		Acres																																																																																																																																																																																											
				%		32.Pasture																																																																																																																																																																																											
				%		33.Orchard																																																																																																																																																																																											
				%		34.Softwood (FL)																																																																																																																																																																																											
				%		35.Mixed Wood (FL)																																																																																																																																																																																											
				%		36.Hardwood (FL)																																																																																																																																																																																											
				%		37.Softwood (TG)																																																																																																																																																																																											
				%		38.Mixed Wood (TG)																																																																																																																																																																																											
				%		39.Hardwood (TG)																																																																																																																																																																																											
				%		40.Wasteland																																																																																																																																																																																											
				%		41.Open Space																																																																																																																																																																																											
				%		42.Mobile Home Si																																																																																																																																																																																											
				%		43.Condo Site																																																																																																																																																																																											
				%		44.Lot Improvemen																																																																																																																																																																																											
				%		45.Subdivision Lo																																																																																																																																																																																											
				%		46.Heavy Ind Sit																																																																																																																																																																																											
Sale Date			Land Data																																																																																																																																																																																														
Price			Front Foot		Square Feet																																																																																																																																																																																												
Sale Type			11.Regular Lot		16.Class II Road																																																																																																																																																																																												
1.Land 4.Mobile 7.C/I L&B			12.Delta Triangle		17.Municipal Rese																																																																																																																																																																																												
2.L & B 5.Other 8.			13.Nabla Triangle		18.Munic Sep Lago																																																																																																																																																																																												
3.Building 6.C/I Land 9.			14.Rear Land		19.Gravel Pit																																																																																																																																																																																												
Financing			15.Class I Road		20.Industrial Bas																																																																																																																																																																																												
1.Convent 4.Seller 7.			Square Foot		Acres/Sites																																																																																																																																																																																												
2.FHA/VA 5.Private 8.			16.Class II Road		21.Developed Pave																																																																																																																																																																																												
3.Assumed 6.Cash 9.Unknown			17.Municipal Rese		22.Undev Paved (F																																																																																																																																																																																												
Validity			18.Munic Sep Lago		23.Developed Grav																																																																																																																																																																																												
1.Valid 4.Split 7.Renovate			19.Gravel Pit		24.Undev Gravel (
2.Related 5.Partial 8.Other			20.Industrial Bas		26.Rear Land																																																																																																																																																																																												
3.Distress 6.Exempt 9.			Fract. Acre		27.Backlot																																																																																																																																																																																												
Verified			21.Developed Pave		29.Pavement																																																																																																																																																																																												
1.Buyer 4.Agent 7.Family			22.Undev Paved (F		30.Utility R O W																																																																																																																																																																																												
2.Seller 5.Pub Rec 8.Other			23.Developed Grav		31.Tillable																																																																																																																																																																																												
3.Lender 6.MLS 9.			Acres		Total Acreage 1.13																																																																																																																																																																																												

Wade

Map Lot 009-015

Account 185

Location 527 New Dunn Town Road

Card 1

Of 1

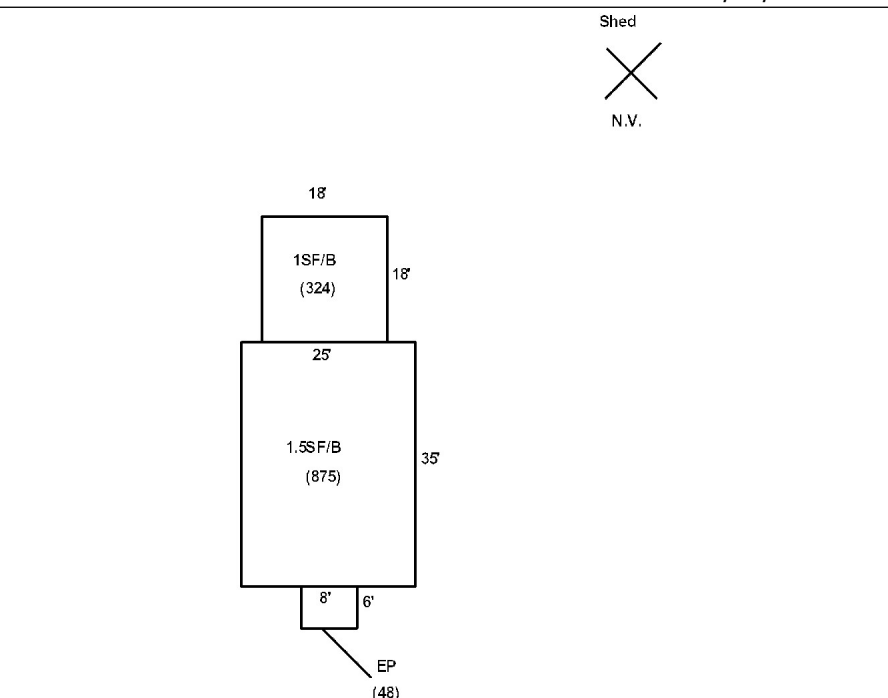
1/09/2023

Building Style 1 CONVENTIONAL	SF Bsmt Living 0	Layout 1 TYPICAL
1.CONVENTI 5.GARRISON 9.GAMBREL	Fin Bsmt Grade 0 0	1.TYPICAL 4. 7.
2.RANCH 6.SALT BOX 10.OTHER	DIRT FLOOR 0	2.INADEQUA 5. 8.
3.RAISED R 7.CONTEMP 11.SPLIT	Heat Type 100% 9 NOT HEATED	3.POOR 6. 9.
4.CAPE 8.LOG 12.NE	1.HWBB 5.FWA 9.NOT HEAT	Attic 9 NONE
Dwelling Units 1	2.HWCI 6.GRAVWA 10.	1.1/4 FINI 4.FULL FIN 7.
Other Units 0	3.HP 7.ELECTRIC 11.	2.1/2 FINI 5.FL / STA 8.
Stories 4 ONE & 1/2 STORY	4.STEAM 8.FL/WALL 12.	3.3/4 FINI 6. 9.NONE
1.ONE STOR 4.1.5 STOR 7.1.25 STO	Cool Type 0% 9 NONE	Insulation 4 MINIMAL
2.TWO STOR 5.1.75 STO 8.	1.REFRIG A 4.W&C AIR 7.	1.FULLY IN 4.MINIMAL 7.
3.THREE ST 6.2.5 STOR 9.	2.EVAPORAT 5. 8.	2.HEAVY 5.UNKNOWN 8.
Exterior Walls 1 WOOD	3.HEAT PUM 6. 9.NONE	3.CAPPED O 6. 9.NONE
1.WOOD 5.STUCKO 9.T-111	Kitchen Style 2 TYPICAL	Unfinished % 0%
2.VIN/AL 6.BRICK 10.OTHER	1.GOOD 4.OBSELETE 7.	Grade & Factor 2 FAIR QUALITY 115%
3.COMPOS. 7.STONE 11.LOG	2.TYPICAL 5. 8.	1.E GRADE 4.B GRADE 7.
4.ASBESTOS 8.CONCRETE 12.	3.OLD STYL 6. 9.NONE	2.D GRADE 5.A GRADE 8.
Roof Surface 1 ASPHALT SHINGLES	Bath(s) Style 2 TYPICAL	3.C GRADE 6.AA GRADE 9.SAME
1.ASPHALT 4.COMPOSIT 7.	1.GOOD 4.OBSELETE 7.	SQFT (Footprint) 875
2.SLATE 5.WOOD 8.	2.TYPICAL 5. 8.	Condition 2 FAIR
3.METAL 6.OTHER 9.	3.OLD STYL 6. 9.NONE	1.POOR 4.AVERAGE 7.VERY GOO
SF Masonry Trim 0	# Rooms 5	2.FAIR 5.ABOVE AV 8.EXCELLEN
0	# Bedrooms 2	3.BELOW AV 6.GOOD 9.SAME
0	# Full Baths 1	Phys. % Good 0%
Year Built 1930	# Half Baths 0	Funct. % Good 70%
Year Remodeled 0	# Addn Fixtures 0	Functional Code 3 Dilapidation
Foundation 2 CONCRETE BLOCK	# Fireplaces 0	1.Incomp 4.LongTerm 7.Layout
1.CONCRETE 4.WOOD 7.		2.Overbuil 5.Utility 8.Other
2.CONCRETE 5.SLAB 8.		3.Delap 6.Style 9.None
3.BRICK/ST 6.PIERS 9.		Econ. % Good 100%
Basement 4 FULL BASEMENT		Economic Code NONE
1.1/4 BASE 4.FULL BAS 7.		0.None 3.NO ELECT 6.
2.1/2 BASE 5.CRAWL 8.		1.LOCATION 4.GENERATC 7.
3.3/4 BASE 6. 9.NO BASEM		2.ENCROACH 5. 8.OTHER
Bsmt Gar # Cars 0		Entrance Code 5 ESTIMATED
Wet Basement 3 WET BASEMENT		1.INTERIOR 4.UNOCCUPI 7.
1.DRY BASE 4. 7.		2.REFUSED 5.ESTIMATE 8.
2.DAMP BAS 5. 8.	3.INFO ONL 6. 9.	
3.WET BASE 6. 9.NO BASEM	Information Code 5 ESTIMATE	
	1.OWNER 4.AGENT 7.	
	2.RELATIVE 5.ESTIMATE 8.	
	3.TENANT 6.OTHER 9.	

Date Inspected 7/13/2022

Additions, Outbuildings & Improvements

Type	Year	Units	Grade	Cond	Phys.	Funct.	Sound Value
11 1 Story w/	1930	324	9 100	9	0 %	100 %	
22 Enclosed Porch	1930	48	9 100	9	0 %	100 %	
					%	%	
					%	%	
					%	%	
					%	%	
					%	%	
					%	%	
					%	%	
					%	%	
					%	%	



Map Lot 009-016

Account 9

Location 519 New Dunn Town Road

Card 1 Of 1

1/09/2023

Bennett, Earl
 Bennett, Mildred C
 519 New Dunn Town Road
 Wade ME 04786

B5087P219

Property Data			Assessment Record						
Neighborhood 1 Rural			Year	Land	Buildings	Exempt	Total		
Tree Growth Year 0			2017	46,500	85,300	26,000	105,800		
X Coordinate			2018	46,500	85,300	26,000	105,800		
Y Coordinate			2020	46,500	85,300	31,000	100,800		
Zone/Land Use 1 Residential			2021	47,500	85,300	31,000	101,800		
Secondary Zone			2022	66,500	122,000	31,000	157,500		
Topography 2 Rolling									
1.Level 4.Below Stre 7.Steep 2.Rolling 5.Low 8.Rough 3.Above Stre 6.Swampy 9.									
Utilities 1 Drilled Well / Septic									
1.Well+Septi 4.Public Wat 7.Cess Pool 2.Drilled We 5.Public Sew 8.Holding Ta 3.Septic Sys 6.Dug Well 9.NoW/NoSew									
Street 1 Paved									
1.Paved 4.Proposed 7. 2.Semi-Impro 5.Private 8. 3.Gravel 6. 9.No Street									
LAND USE 0			Land Data						
Building Use 0									
Sale Data			Front Foot	Type	Effective		Influence		Influence Codes
Sale Date			11.Regular Lot		Frontage	Depth	Factor	Code	
Price			12.Delta Triangle						1.Vacancy
Sale Type			13.Nabla Triangle						2.Unimproved
1.Land 4.Mobile 7.C/I L&B 2.L & B 5.Other 8. 3.Building 6.C/I Land 9.			14.Rear Land						3.Topography
Financing			15.Class I Road						4.Size/Shape
1.Convent 4.Seller 7. 2.FHA/VA 5.Private 8. 3.Assumed 6.Cash 9.Unknown									5.Access
Validity			Square Foot	Square Feet					
1.Valid 4.Split 7.Renovate 2.Related 5.Partial 8.Other 3.Distress 6.Exempt 9.			16.Class II Road	29	2,200	100	%	0	6.Restriction
Verified			17.Municipal Rese						7.Corner/Locatio
1.Buyer 4.Agent 7.Family 2.Seller 5.Pub Rec 8.Other 3.Lender 6.MLS 9.			18.Munic Sep Lago						8.View/Environme
			19.Gravel Pit						9.Fractional Sha
			20.Industrial Bas						Acres
			Fract. Acre	Acreege/Sites					
			21.Developed Pave	21	1.00	100	%	0	32.Pasture
			22.Undev Paved (F	26	68.00	100	%	0	33.Orchard
			23.Developed Grav	32	4.00	100	%	0	34.Softwood (FL)
			Acres	40	3.00	100	%	0	35.Mixed Wood (FL)
			24.Undev Gravel (36.Hardwood (FL)
			26.Rear Land						37.Softwood (TG)
			27.Backlot						38.Mixed Wood (TG)
			29.Pavement						39.Hardwood (TG)
			30.Utility R O W						40.Wasteland
			31.Tillable						41.Open Space
			Total Acreage		76.00				

Inspection Witnessed By:

X	Date	Description	Date Insp.

Notes:

** Wood heat only, corrected dates

Wade

Wade

Map Lot 009-016

Account 9

Location 519 New Dunn Town Road

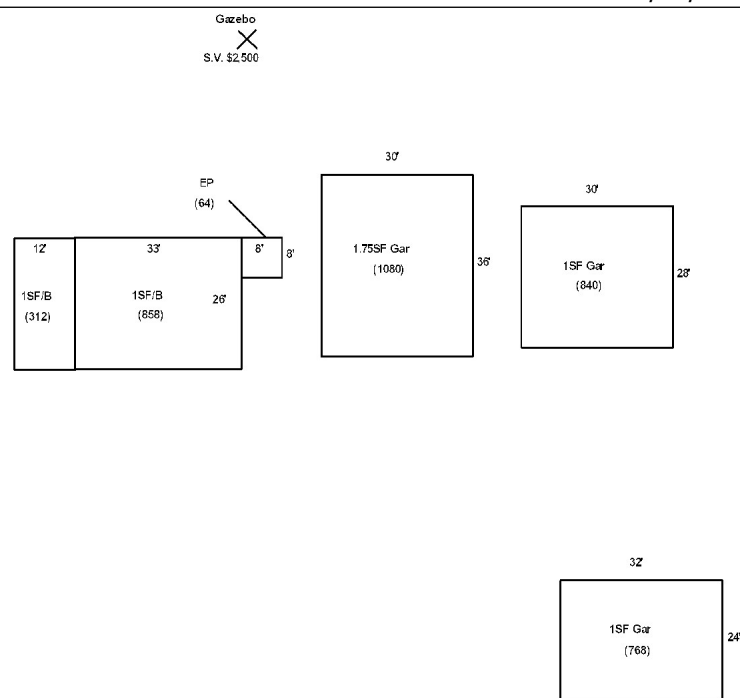
Card 1 Of 1 1/09/2023

Building Style 2 RANCH	SF Bsmt Living 0	Layout 1 TYPICAL
1.CONVENTI 5.GARRISON 9.GAMBREL	Fin Bsmt Grade 0 0	1.TYPICAL 4. 7.
2.RANCH 6.SALT BOX 10.OTHER	DIRT FLOOR 0	2.INADEQUA 5. 8.
3.RAISED R 7.CONTEMP 11.SPLIT	Heat Type 0% 9 NOT HEATED	3.POOR 6. 9.
4.CAPE 8.LOG 12.NE	1.HWBB 5.FWA 9.NOT HEAT	Attic 9 NONE
Dwelling Units 1	2.HWCI 6.GRAVWA 10.	1.1/4 FINI 4.FULL FIN 7.
Other Units 0	3.HP 7.ELECTRIC 11.	2.1/2 FINI 5.FL / STA 8.
Stories 1 ONE STORY	4.STEAM 8.FL/WALL 12.	3.3/4 FINI 6. 9.NONE
1.ONE STOR 4.1.5 STOR 7.1.25 STO	Cool Type 0% 9 NONE	Insulation 1 FULLY INSULATED
2.TWO STOR 5.1.75 STO 8.	1.REFRIG A 4.W&C AIR 7.	1.FULLY IN 4.MINIMAL 7.
3.THREE ST 6.2.5 STOR 9.	2.EVAPORAT 5. 8.	2.HEAVY 5.UNKNOWN 8.
Exterior Walls 2 VINYL/ALUMINUM	3.HEAT PUM 6. 9.NONE	3.CAPPED O 6. 9.NONE
1.WOOD 5.STUCKO 9.T-111	Kitchen Style 2 TYPICAL	Unfinished % 0%
2.VIN/AL 6.BRICK 10.OTHER	1.GOOD 4.OBSOLETE 7.	Grade & Factor 3 AVERAGE QUALITY
3.COMPOS. 7.STONE 11.LOG	2.TYPICAL 5. 8.	1.E GRADE 4.B GRADE 7.
4.ASBESTOS 8.CONCRETE 12.	3.OLD STYL 6. 9.NONE	2.D GRADE 5.A GRADE 8.
Roof Surface 3 METAL	Bath(s) Style 2 TYPICAL	3.C GRADE 6.AA GRADE 9.SAME
1.ASPHALT 4.COMPOSIT 7.	1.GOOD 4.OBSOLETE 7.	SQFT (Footprint) 858
2.SLATE 5.WOOD 8.	2.TYPICAL 5. 8.	Condition 4 AVERAGE
3.METAL 6.OTHER 9.	3.OLD STYL 6. 9.NONE	1.POOR 4.AVERAGE 7.VERY GOO
SF Masonry Trim 0	# Rooms 5	2.FAIR 5.ABOVE AV 8.EXCELLEN
0	# Bedrooms 2	3.BELOW AV 6.GOOD 9.SAME
0	# Full Baths 1	Phys. % Good 0%
Year Built 1975	# Half Baths 0	Funct. % Good 100%
Year Remodeled 0	# Addn Fixtures 0	Functional Code 9 None
Foundation 1 CONCRETE	# Fireplaces 0	1.Incomp 4.LongTerm 7.Layout
1.CONCRETE 4.WOOD 7.		2.Overbuil 5.Utility 8.Other
2.CONCRETE 5.SLAB 8.		3.Delap 6.Style 9.None
3.BRICK/ST 6.PIERS 9.		Econ. % Good 100%
Basement 4 FULL BASEMENT		Economic Code NONE
1.1/4 BASE 4.FULL BAS 7.		0.None 3.NO ELECT 6.
2.1/2 BASE 5.CRAWL 8.		1.LOCATION 4.GENERATC 7.
3.3/4 BASE 6. 9.NO BASEM		2.ENCROACH 5. 8.OTHER
Bsmt Gar # Cars 0		Entrance Code 5 ESTIMATED
Wet Basement 3 WET BASEMENT		1.INTERIOR 4.UNOCCUPI 7.
1.DRY BASE 4. 7.		2.REFUSED 5.ESTIMATE 8.
2.DAMP BAS 5. 8.	3.INFO ONL 6. 9.	
3.WET BASE 6. 9.NO BASEM	Information Code 5 ESTIMATE	
		1.OWNER 4.AGENT 7.
		2.RELATIVE 5.ESTIMATE 8.
		3.TENANT 6.OTHER 9.

Date Inspected 7/13/2022

Additions, Outbuildings & Improvements

Type	Year	Units	Grade	Cond	Phys.	Funct.	Sound Value
22 Enclosed Porch	1975	64	3 100	4	0 %	100 %	
11 1 Story w/	1990	312	9 100	9	0 %	100 %	
78 1.75 Story	1970	1080	3 100	4	0 %	100 %	
23 Frame Garage	1980	840	3 100	4	0 %	100 %	
23 Frame Garage	1985	768	3 100	4	0 %	100 %	
20 Gazebo	0				%	%	2,500
					%	%	
					%	%	
					%	%	
					%	%	
					%	%	



Lausier, Jeffrey L
290 Skyway Street, Lot 25
Presque Isle ME 04769

B5669P56 B5773P279

Previous Owner
Maynard, Michael
PO Box

Perham ME 04766
Sale Date: 5/16/2018

Previous Owner
Whitmore, James N.
535 New DunnTown Rd

Wade ME 04786
Sale Date: 6/16/2017

Previous Owner
Wark, Earl
4 New DunnTown Rd

Washburn ME 04786
Sale Date: 4/01/2017

Inspection Witnessed By:

X	Date	Date Insp.
No./Date	Description	Date Insp.

Notes:

Wade

Property Data			Assessment Record																																																																																																																																																																																																										
Neighborhood 1 Rural			Year	Land	Buildings	Exempt	Total																																																																																																																																																																																																						
Tree Growth Year 0			2017	11,300	0	0	11,300																																																																																																																																																																																																						
X Coordinate			2018	11,300	0	0	11,300																																																																																																																																																																																																						
Y Coordinate			2020	11,300	0	0	11,300																																																																																																																																																																																																						
Zone/Land Use 1 Residential			2021	12,200	0	0	12,200																																																																																																																																																																																																						
Secondary Zone			2022	8,400	0	0	8,400																																																																																																																																																																																																						
Topography 1 Level																																																																																																																																																																																																													
1.Level 4.Below Stre 7.Steep 2.Rolling 5.Low 8.Rough 3.Above Stre 6.Swampy 9.																																																																																																																																																																																																													
Utilities 9 NoWater/NoSewer																																																																																																																																																																																																													
1.Well+Septic 4.Public Water 7.Cess Pool 2.Drilled Well 5.Public Sewer 8.Holding Tank 3.Septic System 6.Dug Well 9.NoW/NoSewer																																																																																																																																																																																																													
Street 1 Paved																																																																																																																																																																																																													
1.Paved 4.Proposed 7. 2.Semi-Impro 5.Private 8. 3.Gravel 6. 9.No Street																																																																																																																																																																																																													
LAND USE 0			<table border="1"> <thead> <tr> <th colspan="5">Land Data</th> </tr> <tr> <th rowspan="2">Front Foot</th> <th rowspan="2">Type</th> <th colspan="2">Effective</th> <th colspan="2">Influence</th> <th rowspan="2">Influence Codes</th> </tr> <tr> <th>Frontage</th> <th>Depth</th> <th>Factor</th> <th>Code</th> </tr> </thead> <tbody> <tr> <td>11.Regular Lot</td> <td> </td> <td> </td> <td> </td> <td>%</td> <td> </td> <td>1.Vacancy</td> </tr> <tr> <td>12.Delta Triangle</td> <td> </td> <td> </td> <td> </td> <td>%</td> <td> </td> <td>2.Unimproved</td> </tr> <tr> <td>13.Nabla Triangle</td> <td> </td> <td> </td> <td> </td> <td>%</td> <td> </td> <td>3.Topography</td> </tr> <tr> <td>14.Rear Land</td> <td> </td> <td> </td> <td> </td> <td>%</td> <td> </td> <td>4.Size/Shape</td> </tr> <tr> <td>15.Class I Road</td> <td> </td> <td> </td> <td> </td> <td>%</td> <td> </td> <td>5.Access</td> </tr> <tr> <td> </td> <td> </td> <td> </td> <td> </td> <td>%</td> <td> </td> <td>6.Restriction</td> </tr> <tr> <td> </td> <td> </td> <td> </td> <td> </td> <td>%</td> <td> </td> <td>7.Corner/Locatio</td> </tr> <tr> <td> </td> <td> </td> <td> </td> <td> </td> <td>%</td> <td> </td> <td>8.View/Environme</td> </tr> <tr> <td> </td> <td> </td> <td> </td> <td> </td> <td>%</td> <td> </td> <td>9.Fractional Sha</td> </tr> <tr> <td> </td> <td> </td> <td> </td> <td> </td> <td>%</td> <td> </td> <td>Acres</td> </tr> <tr> <td> </td> <td> </td> <td> </td> <td> </td> <td>%</td> <td> </td> <td>32.Pasture</td> </tr> <tr> <td> </td> <td> </td> <td> </td> <td> </td> <td>%</td> <td> </td> <td>33.Orchard</td> </tr> <tr> <td> </td> <td> </td> <td> </td> <td> </td> <td>%</td> <td> </td> <td>34.Softwood (FL)</td> </tr> <tr> <td> </td> <td> </td> <td> </td> <td> </td> <td>%</td> <td> </td> <td>35.Mixed Wood (FL)</td> </tr> <tr> <td> </td> <td> </td> <td> </td> <td> </td> <td>%</td> <td> </td> <td>36.Hardwood (FL)</td> </tr> <tr> <td> </td> <td> </td> <td> </td> <td> </td> <td>%</td> <td> </td> <td>37.Softwood (TG)</td> </tr> <tr> <td> </td> <td> </td> <td> </td> <td> </td> <td>%</td> <td> </td> <td>38.Mixed Wood (TG)</td> </tr> <tr> <td> </td> <td> </td> <td> </td> <td> </td> <td>%</td> <td> </td> <td>39.Hardwood (TG)</td> </tr> <tr> <td> </td> <td> </td> <td> </td> <td> </td> <td>%</td> <td> </td> <td>40.Wasteland</td> </tr> <tr> <td> </td> <td> </td> <td> </td> <td> </td> <td>%</td> <td> </td> <td>41.Open Space</td> </tr> <tr> <td> </td> <td> </td> <td> </td> <td> </td> <td>%</td> <td> </td> <td>42.Mobile Home Si</td> </tr> <tr> <td> </td> <td> </td> <td> </td> <td> </td> <td>%</td> <td> </td> <td>43.Condo Site</td> </tr> <tr> <td> </td> <td> </td> <td> </td> <td> </td> <td>%</td> <td> </td> <td>44.Lot Improvemen</td> </tr> <tr> <td> </td> <td> </td> <td> </td> <td> </td> <td>%</td> <td> </td> <td>45.Subdivision Lo</td> </tr> <tr> <td> </td> <td> </td> <td> </td> <td> </td> <td>%</td> <td> </td> <td>46.Heavy Ind Sit</td> </tr> <tr> <td colspan="2">Total Acreage</td> <td>0.64</td> <td colspan="4"> </td> </tr> </tbody> </table>					Land Data					Front Foot	Type	Effective		Influence		Influence Codes	Frontage	Depth	Factor	Code	11.Regular Lot				%		1.Vacancy	12.Delta Triangle				%		2.Unimproved	13.Nabla Triangle				%		3.Topography	14.Rear Land				%		4.Size/Shape	15.Class I Road				%		5.Access					%		6.Restriction					%		7.Corner/Locatio					%		8.View/Environme					%		9.Fractional Sha					%		Acres					%		32.Pasture					%		33.Orchard					%		34.Softwood (FL)					%		35.Mixed Wood (FL)					%		36.Hardwood (FL)					%		37.Softwood (TG)					%		38.Mixed Wood (TG)					%		39.Hardwood (TG)					%		40.Wasteland					%		41.Open Space					%		42.Mobile Home Si					%		43.Condo Site					%		44.Lot Improvemen					%		45.Subdivision Lo					%		46.Heavy Ind Sit	Total Acreage		0.64				
Land Data																																																																																																																																																																																																													
Front Foot	Type	Effective		Influence		Influence Codes																																																																																																																																																																																																							
		Frontage	Depth	Factor	Code																																																																																																																																																																																																								
11.Regular Lot				%		1.Vacancy																																																																																																																																																																																																							
12.Delta Triangle				%		2.Unimproved																																																																																																																																																																																																							
13.Nabla Triangle				%		3.Topography																																																																																																																																																																																																							
14.Rear Land				%		4.Size/Shape																																																																																																																																																																																																							
15.Class I Road				%		5.Access																																																																																																																																																																																																							
				%		6.Restriction																																																																																																																																																																																																							
				%		7.Corner/Locatio																																																																																																																																																																																																							
				%		8.View/Environme																																																																																																																																																																																																							
				%		9.Fractional Sha																																																																																																																																																																																																							
				%		Acres																																																																																																																																																																																																							
				%		32.Pasture																																																																																																																																																																																																							
				%		33.Orchard																																																																																																																																																																																																							
				%		34.Softwood (FL)																																																																																																																																																																																																							
				%		35.Mixed Wood (FL)																																																																																																																																																																																																							
				%		36.Hardwood (FL)																																																																																																																																																																																																							
				%		37.Softwood (TG)																																																																																																																																																																																																							
				%		38.Mixed Wood (TG)																																																																																																																																																																																																							
				%		39.Hardwood (TG)																																																																																																																																																																																																							
				%		40.Wasteland																																																																																																																																																																																																							
				%		41.Open Space																																																																																																																																																																																																							
				%		42.Mobile Home Si																																																																																																																																																																																																							
				%		43.Condo Site																																																																																																																																																																																																							
				%		44.Lot Improvemen																																																																																																																																																																																																							
				%		45.Subdivision Lo																																																																																																																																																																																																							
				%		46.Heavy Ind Sit																																																																																																																																																																																																							
Total Acreage		0.64																																																																																																																																																																																																											
Sale Data			<table border="1"> <thead> <tr> <th>Front Foot</th> <th>Type</th> <th colspan="2">Square Feet</th> <th colspan="2">Acres/Sites</th> </tr> </thead> <tbody> <tr> <td>22</td> <td> </td> <td> </td> <td>0.64</td> <td>100</td> <td>0</td> </tr> </tbody> </table>					Front Foot	Type	Square Feet		Acres/Sites		22			0.64	100	0																																																																																																																																																																																										
Front Foot	Type	Square Feet		Acres/Sites																																																																																																																																																																																																									
22			0.64	100	0																																																																																																																																																																																																								
Sale Date 5/16/2018			<table border="1"> <thead> <tr> <th>Fract. Acre</th> <th colspan="5">Acres</th> </tr> </thead> <tbody> <tr> <td>21.Developed Pave</td> <td colspan="5"> </td> </tr> <tr> <td>22.Undev Paved (F</td> <td colspan="5"> </td> </tr> <tr> <td>23.Developed Grav</td> <td colspan="5"> </td> </tr> <tr> <td>Acres</td> <td colspan="5"> </td> </tr> <tr> <td>24.Undev Gravel (</td> <td colspan="5"> </td> </tr> <tr> <td>26.Rear Land</td> <td colspan="5"> </td> </tr> <tr> <td>27.Backlot</td> <td colspan="5"> </td> </tr> <tr> <td>29.Pavement</td> <td colspan="5"> </td> </tr> <tr> <td>30.Utility R O W</td> <td colspan="5"> </td> </tr> <tr> <td>31.Tillable</td> <td colspan="5"> </td> </tr> </tbody> </table>					Fract. Acre	Acres					21.Developed Pave						22.Undev Paved (F						23.Developed Grav						Acres						24.Undev Gravel (26.Rear Land						27.Backlot						29.Pavement						30.Utility R O W						31.Tillable																																																																																																																																									
Fract. Acre	Acres																																																																																																																																																																																																												
21.Developed Pave																																																																																																																																																																																																													
22.Undev Paved (F																																																																																																																																																																																																													
23.Developed Grav																																																																																																																																																																																																													
Acres																																																																																																																																																																																																													
24.Undev Gravel (
26.Rear Land																																																																																																																																																																																																													
27.Backlot																																																																																																																																																																																																													
29.Pavement																																																																																																																																																																																																													
30.Utility R O W																																																																																																																																																																																																													
31.Tillable																																																																																																																																																																																																													
Price 7,500																																																																																																																																																																																																													
Sale Type 1 Land Only																																																																																																																																																																																																													
1.Land 4.Mobile 7.C/I L&B 2.L & B 5.Other 8. 3.Building 6.C/I Land 9.																																																																																																																																																																																																													
Financing 1 Conventional																																																																																																																																																																																																													
1.Convent 4.Seller 7. 2.FHA/VA 5.Private 8. 3.Assumed 6.Cash 9.Unknown																																																																																																																																																																																																													
Validity 1 Arms Length Sale																																																																																																																																																																																																													
1.Valid 4.Split 7.Renovate 2.Related 5.Partial 8.Other 3.Distress 6.Exempt 9.																																																																																																																																																																																																													
Verified 1 Buyer																																																																																																																																																																																																													
1.Buyer 4.Agent 7.Family 2.Seller 5.Pub Rec 8.Other 3.Lender 6.MLS 9.																																																																																																																																																																																																													

Wade

Map Lot 009-017

Account 213

Location 535 New Dunn Town Road

Card 1 Of 1 1/09/2023

Building Style 0	SF Bsmt Living 0	Layout 0					
1.CONVENTI 5.GARRISON 9.GAMBREL	Fin Bsmt Grade 0 0	1.TYPICAL 4. 7.					
2.RANCH 6.SALT BOX 10.OTHER	DIRT FLOOR 0	2.INADEQUA 5. 8.					
3.RAISED R 7.CONTEMP 11.SPLIT	Heat Type 100% 0	3.POOR 6. 9.					
4.CAPE 8.LOG 12.NE	1.HWBB 5.FWA 9.NOT HEAT	Attic 0					
Dwelling Units 0	2.HWCI 6.GRAWWA 10.	1.1/4 FINI 4.FULL FIN 7.					
Other Units 0	3.HP 7.ELECTRIC 11.	2.1/2 FINI 5.FL / STA 8.					
Stories 0	4.STEAM 8.FL/WALL 12.	3.3/4 FINI 6. 9.NONE					
1.ONE STOR 4.1.5 STOR 7.1.25 STO	Cool Type 0% 9 NONE	Insulation 0					
2.TWO STOR 5.1.75 STO 8.	1.REFRIG A 4.W&C AIR 7.	1.FULLY IN 4.MINIMAL 7.					
3.THREE ST 6.2.5 STOR 9.	2.EVAPORAT 5. 8.	2.HEAVY 5.UNKNOWN 8.					
Exterior Walls 0	3.HEAT PUM 6. 9.NONE	3.CAPPED O 6. 9.NONE					
1.WOOD 5.STUCKO 9.T-111	Kitchen Style 0	Unfinished % 0%					
2.VIN/AL 6.BRICK 10.OTHER	1.GOOD 4.OBSOLETE 7.	Grade & Factor 0 0%					
3.COMPOS. 7.STONE 11.LOG	2.TYPICAL 5. 8.	1.E GRADE 4.B GRADE 7.					
4.ASBESTOS 8.CONCRETE 12.	3.OLD STYL 6. 9.NONE	2.D GRADE 5.A GRADE 8.					
Roof Surface 0	Bath(s) Style 0	3.C GRADE 6.AA GRADE 9.SAME					
1.ASPHALT 4.COMPOSIT 7.	1.GOOD 4.OBSOLETE 7.	SQFT (Footprint) 0					
2.SLATE 5.WOOD 8.	2.TYPICAL 5. 8.	Condition 0					
3.METAL 6.OTHER 9.	3.OLD STYL 6. 9.NONE	1.POOR 4.AVERAGE 7.VERY GOO					
SF Masonry Trim 0	# Rooms 0	2.FAIR 5.ABOVE AV 8.EXCELLEN					
0	# Bedrooms 0	3.BELOW AV 6.GOOD 9.SAME					
0	# Full Baths 0	Phys. % Good 0%					
Year Built 0	# Half Baths 0	Funct. % Good 100%					
Year Remodeled 0	# Addn Fixtures 0	Functional Code 9 None					
Foundation 0	# Fireplaces 0	1.Incomp 4.LongTerm 7.Layout					
1.CONCRETE 4.WOOD 7.	 <p>TRIO Software A Division of Harris Computer Systems</p>	2.Overbuil 5.Utility 8.Other					
2.CONCRETE 5.SLAB 8.		3.Delap 6.Style 9.None					
3.BRICK/ST 6.PIERS 9.		Econ. % Good 100%					
Basement 0		Economic Code NONE					
1.1/4 BASE 4.FULL BAS 7.		0.None 3.NO ELECT 6.					
2.1/2 BASE 5.CRAWL 8.		1.LOCATION 4.GENERATC 7.					
3.3/4 BASE 6. 9.NO BASEM		2.ENCROACH 5. 8.OTHER					
Bsmt Gar # Cars 0		Entrance Code 5 ESTIMATED					
Wet Basement 0		1.INTERIOR 4.UNOCCUPI 7.					
1.DRY BASE 4. 7.		2.REFUSED 5.ESTIMATE 8.					
2.DAMP BAS 5. 8.	3.INFO ONL 6. 9.						
3.WET BASE 6. 9.NO BASEM	Information Code 5 ESTIMATE						
	1.OWNER 4.AGENT 7.						
	2.RELATIVE 5.ESTIMATE 8.						
	3.TENANT 6.OTHER 9.						
Date Inspected 7/14/2022							
Additions, Outbuildings & Improvements							
Type	Year	Units	Grade	Cond	Phys.	Funct.	Sound Value
					%	%	1.One Story Fram
					%	%	2.Two Story Fram
					%	%	3.Three Story Fr
					%	%	4.1 & 1/2 Story
					%	%	5.1 & 3/4 Story
					%	%	6.2 & 1/2 Story
					%	%	21.Open Porch
					%	%	22.Enclosed Porch
					%	%	23.Frame Garage
					%	%	24.Frame Shed
					%	%	25.1SF Bay Window
					%	%	26.1SF Over Hang
					%	%	27.Unfinished Bas
					%	%	28.Unfinished Att
					%	%	29.Finished Basem

Wade

Map Lot 009-018

Account 56

Location 554 New Dunn Town Road

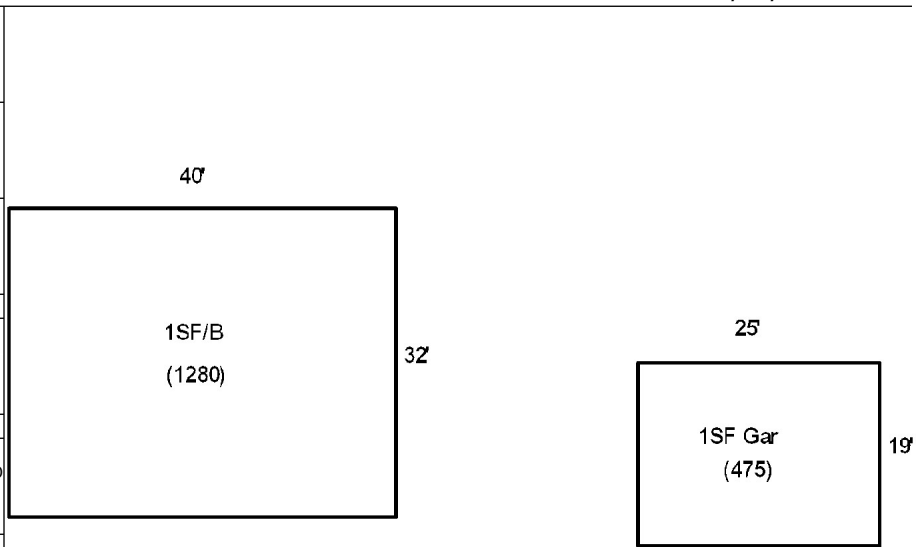
Card 1 Of 1 1/09/2023

Building Style 1 CONVENTIONAL 1.CONVENTI 5.GARRISON 9.GAMBREL 2.RANCH 6.SALT BOX 10.OTHER 3.RAISED R 7.CONTEMP 11.SPLIT 4.CAPE 8.LOG 12.NE Dwelling Units 1 Other Units 0 Stories 1 ONE STORY 1.ONE STOR 4.1.5 STOR 7.1.25 STO 2.TWO STOR 5.1.75 STO 8. 3.THREE ST 6.2.5 STOR 9. Exterior Walls 10 OTHER 1.WOOD 5.STUCKO 9.T-111 2.VIN/AL 6.BRICK 10.OTHER 3.COMPOS. 7.STONE 11.LOG 4.ASBESTOS 8.CONCRETE 12. Roof Surface 3 METAL 1.ASPHALT 4.COMPOSIT 7. 2.SLATE 5.WOOD 8. 3.METAL 6.OTHER 9. SF Masonry Trim 0 0 0 Year Built 2021 Year Remodeled 0 Foundation 1 CONCRETE 1.CONCRETE 4.WOOD 7. 2.CONCRETE 5.SLAB 8. 3.BRICK/ST 6.PIERS 9. Basement 4 FULL BASEMENT 1.1/4 BASE 4.FULL BAS 7. 2.1/2 BASE 5.CRAWL 8. 3.3/4 BASE 6. 9.NO BASEM Bsmt Gar # Cars 0 Wet Basement 1 DRY BASEMENT 1.DRY BASE 4. 7. 2.DAMP BAS 5. 8. 3.WET BASE 6. 9.NO BASEM	SF Bsm Living 0 Fin Bsmt Grade 0 0 DIRT FLOOR 0 Heat Type 100% 9 NOT HEATED 1.HWBB 5.FWA 9.NOT HEAT 2.HWCI 6.GRAWWA 10. 3.HP 7.ELECTRIC 11. 4.STEAM 8.FL/WALL 12. Cool Type 0% 9 NONE 1.REFRIG A 4.W&C AIR 7. 2.EVAPORAT 5. 8. 3.HEAT PUM 6. 9.NONE Kitchen Style 9 NONE 1.GOOD 4.OBSOLETE 7. 2.TYPICAL 5. 8. 3.OLD STYL 6. 9.NONE Bath(s) Style 9 NONE 1.GOOD 4.OBSOLETE 7. 2.TYPICAL 5. 8. 3.OLD STYL 6. 9.NONE # Rooms 5 # Bedrooms 2 # Full Baths 1 # Half Baths 0 # Addn Fixtures 0 # Fireplaces 0	Layout 1 TYPICAL 1.TYPICAL 4. 7. 2.INADEQUA 5. 8. 3.POOR 6. 9. Attic 9 NONE 1.1/4 FINI 4.FULL FIN 7. 2.1/2 FINI 5.FL / STA 8. 3.3/4 FINI 6. 9.NONE Insulation 1 FULLY INSULATED 1.FULLY IN 4.MINIMAL 7. 2.HEAVY 5.UNKNOWN 8. 3.CAPPED O 6. 9.NONE Unfinished % 0% Grade & Factor 3 AVERAGE QUALITY 1.E GRADE 4.B GRADE 7. 2.D GRADE 5.A GRADE 8. 3.C GRADE 6.AA GRADE 9.SAME SQFT (Footprint) 1280 Condition 4 AVERAGE 1.POOR 4.AVERAGE 7.VERY GOO 2.FAIR 5.ABOVE AV 8.EXCELLEN 3.BELOW AV 6.GOOD 9.SAME Phys. % Good 0% Funct. % Good 50% Functional Code 1 Incomplete 1.Incomp 4.LongTerm 7.Layout 2.Overbuil 5.Utility 8.Other 3.Delap 6.Style 9.None Econ. % Good 100% Economic Code NONE 0.None 3.NO ELECT 6. 1.LOCATION 4.GENERATC 7. 2.ENCROACH 5. 8.OTHER Entrance Code 1 INTERIOR INSPECT 1.INTERIOR 4.UNOCCUPI 7. 2.REFUSED 5.ESTIMATE 8. 3.INFO ONL 6. 9. Information Code 1 OWNER 1.OWNER 4.AGENT 7. 2.RELATIVE 5.ESTIMATE 8. 3.TENANT 6.OTHER 9.
--	---	---

Date Inspected 7/13/2022

Additions, Outbuildings & Improvements

Type	Year	Units	Grade	Cond	Phys.	Funct.	Sound Value
23 Frame Garage	1960	475	2	100	3	0 %	100 %




Wade

Map Lot 009-018A

Account 229

Location NEW DUNNTOWN ROAD

Card 1 Of 1 1/09/2023

Building Style 0	SF Bsmt Living 0	Layout 0
1.CONVENTI 5.GARRISON 9.GAMBREL	Fin Bsmt Grade 0 0	1.TYPICAL 4. 7.
2.RANCH 6.SALT BOX 10.OTHER	DIRT FLOOR 0	2.INADEQUA 5. 8.
3.RAISED R 7.CONTEMP 11.SPLIT	Heat Type 100% 0	3.POOR 6. 9.
4.CAPE 8.LOG 12.NE	1.HWBB 5.FWA 9.NOT HEAT	Attic 0
Dwelling Units 0	2.HWCI 6.GRAVWA 10.	1.1/4 FINI 4.FULL FIN 7.
Other Units 0	3.HP 7.ELECTRIC 11.	2.1/2 FINI 5.FL / STA 8.
Stories 0	4.STEAM 8.FL/WALL 12.	3.3/4 FINI 6. 9.NONE
1.ONE STOR 4.1.5 STOR 7.1.25 STO	Cool Type 0% 9 NONE	Insulation 0
2.TWO STOR 5.1.75 STO 8.	1.REFRIG A 4.W&C AIR 7.	1.FULLY IN 4.MINIMAL 7.
3.THREE ST 6.2.5 STOR 9.	2.EVAPORAT 5. 8.	2.HEAVY 5.UNKNOWN 8.
Exterior Walls 0	3.HEAT PUM 6. 9.NONE	3.CAPPED O 6. 9.NONE
1.WOOD 5.STUCKO 9.T-111	Kitchen Style 0	Unfinished % 0%
2.VIN/AL 6.BRICK 10.OTHER	1.GOOD 4.OBSOLETE 7.	Grade & Factor 0 0%
3.COMPOS. 7.STONE 11.LOG	2.TYPICAL 5. 8.	1.E GRADE 4.B GRADE 7.
4.ASBESTOS 8.CONCRETE 12.	3.OLD STYL 6. 9.NONE	2.D GRADE 5.A GRADE 8.
Roof Surface 0	Bath(s) Style 0	3.C GRADE 6.AA GRADE 9.SAME
1.ASPHALT 4.COMPOSIT 7.	1.GOOD 4.OBSOLETE 7.	SQFT (Footprint) 0
2.SLATE 5.WOOD 8.	2.TYPICAL 5. 8.	Condition 0
3.METAL 6.OTHER 9.	3.OLD STYL 6. 9.NONE	1.POOR 4.AVERAGE 7.VERY GOO
SF Masonry Trim 0	# Rooms 0	2.FAIR 5.ABOVE AV 8.EXCELLEN
0	# Bedrooms 0	3.BELOW AV 6.GOOD 9.SAME
0	# Full Baths 0	Phys. % Good 0%
Year Built 0	# Half Baths 0	Funct. % Good 100%
Year Remodeled 0	# Addn Fixtures 0	Functional Code 9 None
Foundation 0	# Fireplaces 0	1.Incomp 4.LongTerm 7.Layout
1.CONCRETE 4.WOOD 7.		2.Overbuil 5.Utility 8.Other
2.CONCRETE 5.SLAB 8.		3.Delap 6.Style 9.None
3.BRICK/ST 6.PIERS 9.		Econ. % Good 100%
Basement 0		Economic Code NONE
1.1/4 BASE 4.FULL BAS 7.		0.None 3.NO ELECT 6.
2.1/2 BASE 5.CRAWL 8.		1.LOCATION 4.GENERATC 7.
3.3/4 BASE 6. 9.NO BASEM		2.ENCROACH 5. 8.OTHER
Bsmt Gar # Cars 0		Entrance Code 0
Wet Basement 0		1.INTERIOR 4.UNOCCUPI 7.
1.DRY BASE 4. 7.		2.REFUSED 5.ESTIMATE 8.
2.DAMP BAS 5. 8.	3.INFO ONL 6. 9.	
3.WET BASE 6. 9.NO BASEM	Information Code 0	
	1.OWNER 4.AGENT 7.	
	2.RELATIVE 5.ESTIMATE 8.	
	3.TENANT 6.OTHER 9.	

Date Inspected

Additions, Outbuildings & Improvements

Type	Year	Units	Grade	Cond	Phys.	Funct.	Sound Value
					%	%	1.One Story Fram
					%	%	2.Two Story Fram
					%	%	3.Three Story Fr
					%	%	4.1 & 1/2 Story
					%	%	5.1 & 3/4 Story
					%	%	6.2 & 1/2 Story
					%	%	21.Open Porch
					%	%	22.Enclosed Porch
					%	%	23.Frame Garage
					%	%	24.Frame Shed
					%	%	25.1SF Bay Window
					%	%	26.1SF Over Hang
					%	%	27.Unfinished Bas
					%	%	28.Unfinished Att
					%	%	29.Finished Basem

Howe, Matthew J
Howe, Makayla K
PO Box 49
Washburn ME 04786

B5762P135 B6116P258

Inspection Witnessed By:

No./Date	Description	Date Insp.
X		

Notes:

Wade

Property Data			Assessment Record																																																																																																																																																																																																						
Neighborhood 1 Rural			Year	Land	Buildings	Exempt	Total																																																																																																																																																																																																		
Tree Growth Year 0			2020	13,500	20,800	25,000	9,300																																																																																																																																																																																																		
X Coordinate 0			2021	14,500	39,800	25,000	29,300																																																																																																																																																																																																		
Y Coordinate 0			2022	22,600	139,200	25,000	136,800																																																																																																																																																																																																		
Zone/Land Use 1 Residential																																																																																																																																																																																																									
Secondary Zone																																																																																																																																																																																																									
Topography 2 Rolling																																																																																																																																																																																																									
1.Level 4.Below Stre 7.Steep 2.Rolling 5.Low 8.Rough 3.Above Stre 6.Swampy 9.																																																																																																																																																																																																									
Utilities 1 Drilled Well / Septic																																																																																																																																																																																																									
1.Well+Septi 4.Public Wat 7.Cess Pool 2.Drilled We 5.Public Sew 8.Holding Ta 3.Septic Sys 6.Dug Well 9.NoW/NoSew																																																																																																																																																																																																									
Street 1 Paved																																																																																																																																																																																																									
1.Paved 4.Proposed 7. 2.Semi-Impro 5.Private 8. 3.Gravel 6. 9.No Street																																																																																																																																																																																																									
LAND USE 0																																																																																																																																																																																																									
Building Use 0																																																																																																																																																																																																									
Sale Data			<table border="1"> <thead> <tr> <th rowspan="2">Front Foot</th> <th rowspan="2">Type</th> <th colspan="2">Effective</th> <th colspan="2">Influence</th> <th rowspan="2">Influence Codes</th> </tr> <tr> <th>Frontage</th> <th>Depth</th> <th>Factor</th> <th>Code</th> </tr> </thead> <tbody> <tr> <td>11.Regular Lot</td> <td></td> <td></td> <td></td> <td>%</td> <td></td> <td>1.Vacancy</td> </tr> <tr> <td>12.Delta Triangle</td> <td></td> <td></td> <td></td> <td>%</td> <td></td> <td>2.Unimproved</td> </tr> <tr> <td>13.Nabla Triangle</td> <td></td> <td></td> <td></td> <td>%</td> <td></td> <td>3.Topography</td> </tr> <tr> <td>14.Rear Land</td> <td></td> <td></td> <td></td> <td>%</td> <td></td> <td>4.Size/Shape</td> </tr> <tr> <td>15.Class I Road</td> <td></td> <td></td> <td></td> <td>%</td> <td></td> <td>5.Access</td> </tr> <tr> <td></td> <td></td> <td></td> <td></td> <td>%</td> <td></td> <td>6.Restriction</td> </tr> <tr> <td></td> <td></td> <td></td> <td></td> <td>%</td> <td></td> <td>7.Corner/Locatio</td> </tr> <tr> <td></td> <td></td> <td></td> <td></td> <td>%</td> <td></td> <td>8.View/Environme</td> </tr> <tr> <td></td> <td></td> <td></td> <td></td> <td>%</td> <td></td> <td>9.Fractional Sha</td> </tr> <tr> <td></td> <td></td> <td></td> <td></td> <td>%</td> <td></td> <td>Acres</td> </tr> <tr> <td></td> <td></td> <td></td> <td></td> <td>%</td> <td></td> <td>32.Pasture</td> </tr> <tr> <td></td> <td></td> <td></td> <td></td> <td>%</td> <td></td> <td>33.Orchard</td> </tr> <tr> <td></td> <td></td> <td></td> <td></td> <td>%</td> <td></td> <td>34.Softwood (FL)</td> </tr> <tr> <td></td> <td></td> <td></td> <td></td> <td>%</td> <td></td> <td>35.Mixed Wood (FL)</td> </tr> <tr> <td></td> <td></td> <td></td> <td></td> <td>%</td> <td></td> <td>36.Hardwood (FL)</td> </tr> <tr> <td></td> <td></td> <td></td> <td></td> <td>%</td> <td></td> <td>37.Softwood (TG)</td> </tr> <tr> <td></td> <td></td> <td></td> <td></td> <td>%</td> <td></td> <td>38.Mixed Wood (TG)</td> </tr> <tr> <td></td> <td></td> <td></td> <td></td> <td>%</td> <td></td> <td>39.Hardwood (TG)</td> </tr> <tr> <td></td> <td></td> <td></td> <td></td> <td>%</td> <td></td> <td>40.Wasteland</td> </tr> <tr> <td></td> <td></td> <td></td> <td></td> <td>%</td> <td></td> <td>41.Open Space</td> </tr> <tr> <td></td> <td></td> <td></td> <td></td> <td>%</td> <td></td> <td>42.Mobile Home Si</td> </tr> <tr> <td></td> <td></td> <td></td> <td></td> <td>%</td> <td></td> <td>43.Condo Site</td> </tr> <tr> <td></td> <td></td> <td></td> <td></td> <td>%</td> <td></td> <td>44.Lot Improvemen</td> </tr> <tr> <td></td> <td></td> <td></td> <td></td> <td>%</td> <td></td> <td>45.Subdivision Lo</td> </tr> <tr> <td></td> <td></td> <td></td> <td></td> <td>%</td> <td></td> <td>46.Heavy Ind Sit</td> </tr> <tr> <td colspan="2">Total Acreage</td> <td>3.00</td> <td colspan="5"></td> </tr> </tbody> </table>					Front Foot	Type	Effective		Influence		Influence Codes	Frontage	Depth	Factor	Code	11.Regular Lot				%		1.Vacancy	12.Delta Triangle				%		2.Unimproved	13.Nabla Triangle				%		3.Topography	14.Rear Land				%		4.Size/Shape	15.Class I Road				%		5.Access					%		6.Restriction					%		7.Corner/Locatio					%		8.View/Environme					%		9.Fractional Sha					%		Acres					%		32.Pasture					%		33.Orchard					%		34.Softwood (FL)					%		35.Mixed Wood (FL)					%		36.Hardwood (FL)					%		37.Softwood (TG)					%		38.Mixed Wood (TG)					%		39.Hardwood (TG)					%		40.Wasteland					%		41.Open Space					%		42.Mobile Home Si					%		43.Condo Site					%		44.Lot Improvemen					%		45.Subdivision Lo					%		46.Heavy Ind Sit	Total Acreage		3.00					
Front Foot	Type	Effective								Influence		Influence Codes																																																																																																																																																																																													
		Frontage						Depth	Factor	Code																																																																																																																																																																																															
11.Regular Lot									%		1.Vacancy																																																																																																																																																																																														
12.Delta Triangle				%		2.Unimproved																																																																																																																																																																																																			
13.Nabla Triangle				%		3.Topography																																																																																																																																																																																																			
14.Rear Land				%		4.Size/Shape																																																																																																																																																																																																			
15.Class I Road				%		5.Access																																																																																																																																																																																																			
				%		6.Restriction																																																																																																																																																																																																			
				%		7.Corner/Locatio																																																																																																																																																																																																			
				%		8.View/Environme																																																																																																																																																																																																			
				%		9.Fractional Sha																																																																																																																																																																																																			
				%		Acres																																																																																																																																																																																																			
				%		32.Pasture																																																																																																																																																																																																			
				%		33.Orchard																																																																																																																																																																																																			
				%		34.Softwood (FL)																																																																																																																																																																																																			
				%		35.Mixed Wood (FL)																																																																																																																																																																																																			
				%		36.Hardwood (FL)																																																																																																																																																																																																			
				%		37.Softwood (TG)																																																																																																																																																																																																			
				%		38.Mixed Wood (TG)																																																																																																																																																																																																			
				%		39.Hardwood (TG)																																																																																																																																																																																																			
				%		40.Wasteland																																																																																																																																																																																																			
				%		41.Open Space																																																																																																																																																																																																			
				%		42.Mobile Home Si																																																																																																																																																																																																			
				%		43.Condo Site																																																																																																																																																																																																			
				%		44.Lot Improvemen																																																																																																																																																																																																			
				%		45.Subdivision Lo																																																																																																																																																																																																			
				%		46.Heavy Ind Sit																																																																																																																																																																																																			
Total Acreage		3.00																																																																																																																																																																																																							
Sale Date																																																																																																																																																																																																									
Price 2,500																																																																																																																																																																																																									
Sale Type																																																																																																																																																																																																									
1.Land 4.Mobile 7.C/I L&B 2.L & B 5.Other 8. 3.Building 6.C/I Land 9.																																																																																																																																																																																																									
Financing																																																																																																																																																																																																									
1.Convent 4.Seller 7. 2.FHA/VA 5.Private 8. 3.Assumed 6.Cash 9.Unknown																																																																																																																																																																																																									
Validity																																																																																																																																																																																																									
1.Valid 4.Split 7.Renovate 2.Related 5.Partial 8.Other 3.Distress 6.Exempt 9.																																																																																																																																																																																																									
Verified																																																																																																																																																																																																									
1.Buyer 4.Agent 7.Family 2.Seller 5.Pub Rec 8.Other 3.Lender 6.MLS 9.																																																																																																																																																																																																									
			<table border="1"> <thead> <tr> <th>Fract. Acre</th> <th colspan="2">Acreage/Sites</th> <th colspan="3"></th> </tr> </thead> <tbody> <tr> <td>21.Developed Pave</td> <td>21</td> <td>1.00</td> <td>100</td> <td>%</td> <td>0</td> </tr> <tr> <td>22.Undev Paved (F</td> <td>26</td> <td>2.00</td> <td>100</td> <td>%</td> <td>0</td> </tr> <tr> <td>23.Developed Grav</td> <td></td> <td></td> <td></td> <td>%</td> <td></td> </tr> <tr> <td>Acres</td> <td></td> <td></td> <td></td> <td>%</td> <td></td> </tr> <tr> <td>24.Undev Gravel (</td> <td></td> <td></td> <td></td> <td>%</td> <td></td> </tr> <tr> <td>26.Rear Land</td> <td></td> <td></td> <td></td> <td>%</td> <td></td> </tr> <tr> <td>27.Backlot</td> <td></td> <td></td> <td></td> <td>%</td> <td></td> </tr> <tr> <td>29.Pavement</td> <td></td> <td></td> <td></td> <td>%</td> <td></td> </tr> <tr> <td>30.Utility R O W</td> <td></td> <td></td> <td></td> <td>%</td> <td></td> </tr> <tr> <td>31.Tillable</td> <td></td> <td></td> <td></td> <td>%</td> <td></td> </tr> </tbody> </table>					Fract. Acre	Acreage/Sites					21.Developed Pave	21	1.00	100	%	0	22.Undev Paved (F	26	2.00	100	%	0	23.Developed Grav				%		Acres				%		24.Undev Gravel (%		26.Rear Land				%		27.Backlot				%		29.Pavement				%		30.Utility R O W				%		31.Tillable				%																																																																																																																																	
Fract. Acre	Acreage/Sites																																																																																																																																																																																																								
21.Developed Pave	21	1.00	100	%	0																																																																																																																																																																																																				
22.Undev Paved (F	26	2.00	100	%	0																																																																																																																																																																																																				
23.Developed Grav				%																																																																																																																																																																																																					
Acres				%																																																																																																																																																																																																					
24.Undev Gravel (%																																																																																																																																																																																																					
26.Rear Land				%																																																																																																																																																																																																					
27.Backlot				%																																																																																																																																																																																																					
29.Pavement				%																																																																																																																																																																																																					
30.Utility R O W				%																																																																																																																																																																																																					
31.Tillable				%																																																																																																																																																																																																					

Wade

Map Lot 009-018B

Account 225

Location 573 New Dunntown Road

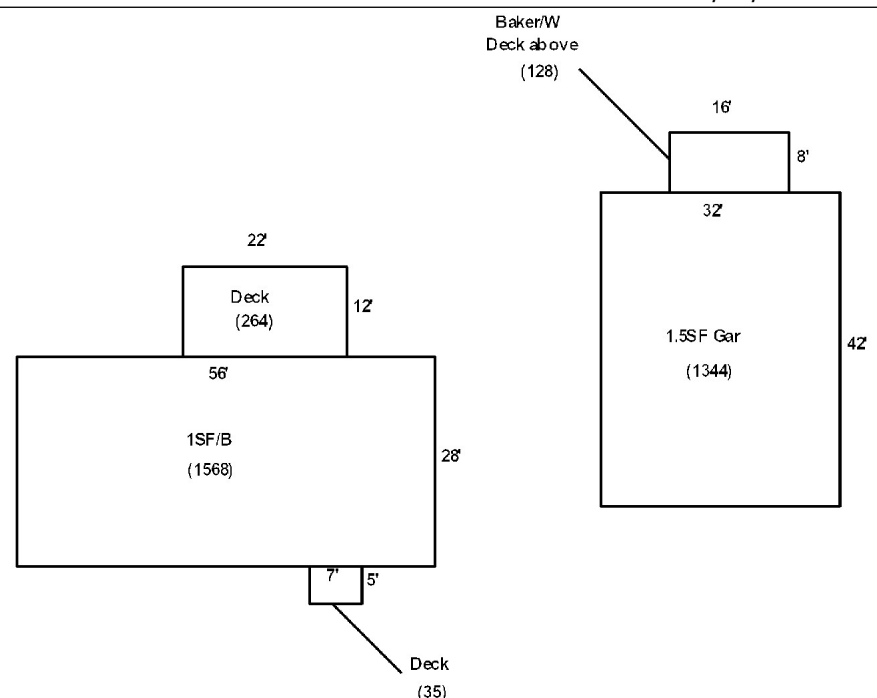
Card 1 Of 1 1/09/2023

Building Style 2 RANCH	SF Bsmt Living 0	Layout 1 TYPICAL
1.CONVENTI 5.GARRISON 9.GAMBREL	Fin Bsmt Grade 0 0	1.TYPICAL 4. 7.
2.RANCH 6.SALT BOX 10.OTHER	DIRT FLOOR 0	2.INADEQUA 5. 8.
3.RAISED R 7.CONTEMP 11.SPLIT	Heat Type 100% 1 HOT WATER BB	3.POOR 6. 9.
4.CAPE 8.LOG 12.NE	1.HWBB 5.FWA 9.NOT HEAT	Attic 9 NONE
Dwelling Units 1	2.HWCI 6.GRAVWA 10.	1.1/4 FINI 4.FULL FIN 7.
Other Units 0	3.HP 7.ELECTRIC 11.	2.1/2 FINI 5.FL / STA 8.
Stories 1 ONE STORY	4.STEAM 8.FL/WALL 12.	3.3/4 FINI 6. 9.NONE
1.ONE STOR 4.1.5 STOR 7.1.25 STO	Cool Type 0% 9 NONE	Insulation 1 FULLY INSULATED
2.TWO STOR 5.1.75 STO 8.	1.REFRIG A 4.W&C AIR 7.	1.FULLY IN 4.MINIMAL 7.
3.THREE ST 6.2.5 STOR 9.	2.EVAPORAT 5. 8.	2.HEAVY 5.UNKNOWN 8.
Exterior Walls 2 VINYL/ALUMINUM	3.HEAT PUM 6. 9.NONE	3.CAPPED O 6. 9.NONE
1.WOOD 5.STUCKO 9.T-111	Kitchen Style 2 TYPICAL	Unfinished % 0%
2.VIN/AL 6.BRICK 10.OTHER	1.GOOD 4.OBSOLETE 7.	Grade & Factor 3 AVERAGE QUALITY
3.COMPOS. 7.STONE 11.LOG	2.TYPICAL 5. 8.	1.E GRADE 4.B GRADE 7.
4.ASBESTOS 8.CONCRETE 12.	3.OLD STYL 6. 9.NONE	2.D GRADE 5.A GRADE 8.
Roof Surface 3 METAL	Bath(s) Style 2 TYPICAL	3.C GRADE 6.AA GRADE 9.SAME
1.ASPHALT 4.COMPOSIT 7.	1.GOOD 4.OBSOLETE 7.	SQFT (Footprint) 1568
2.SLATE 5.WOOD 8.	2.TYPICAL 5. 8.	Condition 4 AVERAGE
3.METAL 6.OTHER 9.	3.OLD STYL 6. 9.NONE	1.POOR 4.AVERAGE 7.VERY GOO
SF Masonry Trim 0	# Rooms 7	2.FAIR 5.ABOVE AV 8.EXCELLEN
0	# Bedrooms 3	3.BELOW AV 6.GOOD 9.SAME
0	# Full Baths 2	Phys. % Good 0%
Year Built 2018	# Half Baths 0	Funct. % Good 100%
Year Remodeled 0	# Addn Fixtures 0	Functional Code 9 None
Foundation 1 CONCRETE	# Fireplaces 0	1.Incomp 4.LongTerm 7.Layout
1.CONCRETE 4.WOOD 7.		2.Overbuil 5.Utility 8.Other
2.CONCRETE 5.SLAB 8.		3.Delap 6.Style 9.None
3.BRICK/ST 6.PIERS 9.		Econ. % Good 100%
Basement 4 FULL BASEMENT		Economic Code NONE
1.1/4 BASE 4.FULL BAS 7.		0.None 3.NO ELECT 6.
2.1/2 BASE 5.CRAWL 8.		1.LOCATION 4.GENERATC 7.
3.3/4 BASE 6. 9.NO BASEM		2.ENCROACH 5. 8.OTHER
Bsmt Gar # Cars 0		Entrance Code 3 INFORMATION ONLY
Wet Basement 2 DAMP BASEMENT		1.INTERIOR 4.UNOCCUPI 7.
1.DRY BASE 4. 7.		2.REFUSED 5.ESTIMATE 8.
2.DAMP BAS 5. 8.	3.INFO ONL 6. 9.	
3.WET BASE 6. 9.NO BASEM	Information Code 1 OWNER	
	1.OWNER 4.AGENT 7.	
	2.RELATIVE 5.ESTIMATE 8.	
	3.TENANT 6.OTHER 9.	

Date Inspected 7/13/2022

Additions, Outbuildings & Improvements

Type	Year	Units	Grade	Cond	Phys.	Funct.	Sound Value
68 Deck	2022	264	3 100	4	0 %	100 %	
68 Deck	2021	35	3 100	4	0 %	100 %	
77 1.5 Story Garage	2021	1344	3 105	4	0 %	100 %	
60 Baker	2021	128	3 100	4	0 %	100 %	
68 Deck	2021	128	3 100	4	0 %	100 %	
					%	%	
					%	%	
					%	%	
					%	%	
					%	%	
					%	%	



Bragg, Alton
 Bragg, Amanda
 42 Blaine Street
 Fort Fairfield ME 04742

B4668P125

Inspection Witnessed By:

X	Date	Description	Date Insp.

Notes:

Wade

Property Data			Assessment Record				
Neighborhood	1 Rural		Year	Land	Buildings	Exempt	Total
Tree Growth Year	0		2017	43,500	0	0	43,500
X Coordinate			2018	43,500	0	0	43,500
Y Coordinate			2020	43,500	0	0	43,500
Zone/Land Use	1 Residential		2021	44,500	0	0	44,500
Secondary Zone			2022	61,000	0	0	61,000
Topography	2 Rolling						
1.Level	4.Below Stre	7.Steep					
2.Rolling	5.Low	8.Rough					
3.Above Stre	6.Swampy	9.					
Utilities	1 Drilled Well / Septic						
1.Well+Septi	4.Public Wat	7.Cess Pool					
2.Drilled We	5.Public Sew	8.Holding Ta					
3.Septic Sys	6.Dug Well	9.NoW/NoSew					
Street	1 Paved						
1.Paved	4.Proposed	7.					
2.Semi-Impro	5.Private	8.					
3.Gravel	6.	9.No Street					
LAND USE	0						
Building Use	0						
Sale Data							
Sale Date							
Price							
Sale Type							
1.Land	4.Mobile	7.C/I L&B					
2.L & B	5.Other	8.					
3.Building	6.C/I Land	9.					
Financing							
1.Convent	4.Seller	7.					
2.FHA/VA	5.Private	8.					
3.Assumed	6.Cash	9.Unknown					
Validity							
1.Valid	4.Split	7.Renovate					
2.Related	5.Partial	8.Other					
3.Distress	6.Exempt	9.					
Verified							
1.Buyer	4.Agent	7.Family					
2.Seller	5.Pub Rec	8.Other					
3.Lender	6.MLS	9.					
Land Data							
Front Foot	Type	Effective		Influence		Influence Codes	
11.Regular Lot		Frontage	Depth	Factor	Code	1.Vacancy	
12.Delta Triangle				%		2.Unimproved	
13.Nabla Triangle				%		3.Topography	
14.Rear Land				%		4.Size/Shape	
15.Class I Road				%		5.Access	
				%		6.Restriction	
				%		7.Corner/Locatio	
				%		8.View/Environme	
				%		9.Fractional Sha	
Square Foot	Square Feet					Acres	
16.Class II Road				%		32.Pasture	
17.Municipal Rese				%		33.Orchard	
18.Munic Sep Lago				%		34.Softwood (FL)	
19.Gravel Pit				%		35.Mixed Wood (FL)	
20.Industrial Bas				%		36.Hardwood (FL)	
				%		37.Softwood (TG)	
				%		38.Mixed Wood (TG)	
				%		39.Hardwood (TG)	
				%		40.Wasteland	
				%		41.Open Space	
				%		42.Mobile Home Si	
				%		43.Condo Site	
				%		44.Lot Improvemen	
				%		45.Subdivision Lo	
				%		46.Heavy Ind Sit	
Fract. Acre			Acres/Sites				
21.Developed Pave	21	1.00	100	%	0		
22.Undev Paved (F	26	67.00	100	%	0		
23.Developed Grav	32	5.00	100	%	0		
Acres	40	4.00	100	%	0		
24.Undev Gravel (%			
26.Rear Land				%			
27.Backlot				%			
29.Pavement				%			
30.Utility R O W				%			
31.Tillable				%			
Total Acreage			77.00				

Wade

Map Lot 009-019

Account 13

Location 563 New Dunn Town Road

Card 1

Of 1

1/09/2023

Building Style 0	SF Bsmt Living 0	Layout 0
1.CONVENTI 5.GARRISON 9.GAMBREL	Fin Bsmt Grade 0 0	1.TYPICAL 4. 7.
2.RANCH 6.SALT BOX 10.OTHER	DIRT FLOOR 0	2.INADEQUA 5. 8.
3.RAISED R 7.CONTEMP 11.SPLIT	Heat Type 100% 0	3.POOR 6. 9.
4.CAPE 8.LOG 12.NE	1.HWBB 5.FWA 9.NOT HEAT	Attic 0
Dwelling Units 0	2.HWCI 6.GRAWWA 10.	1.1/4 FINI 4.FULL FIN 7.
Other Units 0	3.HP 7.ELECTRIC 11.	2.1/2 FINI 5.FL / STA 8.
Stories 0	4.STEAM 8.FL/WALL 12.	3.3/4 FINI 6. 9.NONE
1.ONE STOR 4.1.5 STOR 7.1.25 STO	Cool Type 0% 9 NONE	Insulation 0
2.TWO STOR 5.1.75 STO 8.	1.REFRIG A 4.W&C AIR 7.	1.FULLY IN 4.MINIMAL 7.
3.THREE ST 6.2.5 STOR 9.	2.EVAPORAT 5. 8.	2.HEAVY 5.UNKNOWN 8.
Exterior Walls 0	3.HEAT PUM 6. 9.NONE	3.CAPPED O 6. 9.NONE
1.WOOD 5.STUCKO 9.T-111	Kitchen Style 0	Unfinished % 0%
2.VIN/AL 6.BRICK 10.OTHER	1.GOOD 4.OBSOLETE 7.	Grade & Factor 0 0%
3.COMPOS. 7.STONE 11.LOG	2.TYPICAL 5. 8.	1.E GRADE 4.B GRADE 7.
4.ASBESTOS 8.CONCRETE 12.	3.OLD STYL 6. 9.NONE	2.D GRADE 5.A GRADE 8.
Roof Surface 0	Bath(s) Style 0	3.C GRADE 6.AA GRADE 9.SAME
1.ASPHALT 4.COMPOSIT 7.	1.GOOD 4.OBSOLETE 7.	SQFT (Footprint) 0
2.SLATE 5.WOOD 8.	2.TYPICAL 5. 8.	Condition 0
3.METAL 6.OTHER 9.	3.OLD STYL 6. 9.NONE	1.POOR 4.AVERAGE 7.VERY GOO
SF Masonry Trim 0	# Rooms 0	2.FAIR 5.ABOVE AV 8.EXCELLEN
0	# Bedrooms 0	3.BELOW AV 6.GOOD 9.SAME
0	# Full Baths 0	Phys. % Good 0%
Year Built 0	# Half Baths 0	Funct. % Good 100%
Year Remodeled 0	# Addn Fixtures 0	Functional Code 9 None
Foundation 0	# Fireplaces 0	1.Incomp 4.LongTerm 7.Layout
1.CONCRETE 4.WOOD 7.		2.Overbuil 5.Utility 8.Other
2.CONCRETE 5.SLAB 8.		3.Delap 6.Style 9.None
3.BRICK/ST 6.PIERS 9.		Econ. % Good 100%
Basement 0		Economic Code NONE
1.1/4 BASE 4.FULL BAS 7.		0.None 3.NO ELECT 6.
2.1/2 BASE 5.CRAWL 8.		1.LOCATION 4.GENERATC 7.
3.3/4 BASE 6. 9.NO BASEM		2.ENCROACH 5. 8.OTHER
Bsmt Gar # Cars 0		Entrance Code 5 ESTIMATED
Wet Basement 0		1.INTERIOR 4.UNOCCUPI 7.
1.DRY BASE 4. 7.		2.REFUSED 5.ESTIMATE 8.
2.DAMP BAS 5. 8.		3.INFO ONL 6. 9.
3.WET BASE 6. 9.NO BASEM		Information Code 5 ESTIMATE
		1.OWNER 4.AGENT 7.
		2.RELATIVE 5.ESTIMATE 8.
		3.TENANT 6.OTHER 9.



Date Inspected 7/14/2022

Additions, Outbuildings & Improvements

Type	Year	Units	Grade	Cond	Phys.	Funct.	Sound Value
					%	%	1.One Story Fram
					%	%	2.Two Story Fram
					%	%	3.Three Story Fr
					%	%	4.1 & 1/2 Story
					%	%	5.1 & 3/4 Story
					%	%	6.2 & 1/2 Story
					%	%	21.Open Porch
					%	%	22.Enclosed Porch
					%	%	23.Frame Garage
					%	%	24.Frame Shed
					%	%	25.1SF Bay Window
					%	%	26.1SF Over Hang
					%	%	27.Unfinished Bas
					%	%	28.Unfinished Att
					%	%	29.Finished Basem

Map Lot 009-020

Account 200

Location 602 New Dunn Town Road

Card 1 Of 1 1/09/2023

VanScooter, Albert V
Van Scooter, Delores
266 State Street
Presque Isle ME 04769

B4995P140 B6049P212

Inspection Witnessed By:

X	Date	Description	Date Insp.

Notes:

Wade

Property Data			Assessment Record																																																																																																																																																																																														
Neighborhood 1 Rural			Year	Land	Buildings	Exempt	Total																																																																																																																																																																																										
Tree Growth Year 0			2017	48,100	14,033	0	62,133																																																																																																																																																																																										
X Coordinate			2018	48,100	35,600	0	83,700																																																																																																																																																																																										
Y Coordinate			2020	48,100	35,600	0	83,700																																																																																																																																																																																										
Zone/Land Use 1 Residential			2021	50,100	35,600	0	85,700																																																																																																																																																																																										
Secondary Zone			2022	58,200	32,000	0	90,200																																																																																																																																																																																										
Topography 2 Rolling																																																																																																																																																																																																	
1.Level 4.Below Stre 7.Steep 2.Rolling 5.Low 8.Rough 3.Above Stre 6.Swampy 9.																																																																																																																																																																																																	
Utilities 1 Drilled Well / Septic																																																																																																																																																																																																	
1.Well+Septi 4.Public Wat 7.Cess Pool 2.Drilled We 5.Public Sew 8.Holding Ta 3.Septic Sys 6.Dug Well 9.NoW/NoSew																																																																																																																																																																																																	
Street 1 Paved																																																																																																																																																																																																	
1.Paved 4.Proposed 7. 2.Semi-Impro 5.Private 8. 3.Gravel 6. 9.No Street																																																																																																																																																																																																	
LAND USE 0			<table border="1"> <thead> <tr> <th rowspan="2">Front Foot</th> <th rowspan="2">Type</th> <th colspan="2">Effective</th> <th colspan="2">Influence</th> <th rowspan="2">Influence Codes</th> </tr> <tr> <th>Frontage</th> <th>Depth</th> <th>Factor</th> <th>Code</th> </tr> </thead> <tbody> <tr><td>11.Regular Lot</td><td></td><td></td><td></td><td>%</td><td></td><td>1.Vacancy</td></tr> <tr><td>12.Delta Triangle</td><td></td><td></td><td></td><td>%</td><td></td><td>2.Unimproved</td></tr> <tr><td>13.Nabla Triangle</td><td></td><td></td><td></td><td>%</td><td></td><td>3.Topography</td></tr> <tr><td>14.Rear Land</td><td></td><td></td><td></td><td>%</td><td></td><td>4.Size/Shape</td></tr> <tr><td>15.Class I Road</td><td></td><td></td><td></td><td>%</td><td></td><td>5.Access</td></tr> <tr><td></td><td></td><td></td><td></td><td>%</td><td></td><td>6.Restriction</td></tr> <tr><td></td><td></td><td></td><td></td><td>%</td><td></td><td>7.Corner/Locatio</td></tr> <tr><td></td><td></td><td></td><td></td><td>%</td><td></td><td>8.View/Environme</td></tr> <tr><td></td><td></td><td></td><td></td><td>%</td><td></td><td>9.Fractional Sha</td></tr> <tr><td></td><td></td><td></td><td></td><td>%</td><td></td><td>Acres</td></tr> <tr><td></td><td></td><td></td><td></td><td>%</td><td></td><td>32.Pasture</td></tr> <tr><td></td><td></td><td></td><td></td><td>%</td><td></td><td>33.Orchard</td></tr> <tr><td></td><td></td><td></td><td></td><td>%</td><td></td><td>34.Softwood (FL)</td></tr> <tr><td></td><td></td><td></td><td></td><td>%</td><td></td><td>35.Mixed Wood (FL)</td></tr> <tr><td></td><td></td><td></td><td></td><td>%</td><td></td><td>36.Hardwood (FL)</td></tr> <tr><td></td><td></td><td></td><td></td><td>%</td><td></td><td>37.Softwood (TG)</td></tr> <tr><td></td><td></td><td></td><td></td><td>%</td><td></td><td>38.Mixed Wood (TG)</td></tr> <tr><td></td><td></td><td></td><td></td><td>%</td><td></td><td>39.Hardwood (TG)</td></tr> <tr><td></td><td></td><td></td><td></td><td>%</td><td></td><td>40.Wasteland</td></tr> <tr><td></td><td></td><td></td><td></td><td>%</td><td></td><td>41.Open Space</td></tr> <tr><td></td><td></td><td></td><td></td><td>%</td><td></td><td>42.Mobile Home Si</td></tr> <tr><td></td><td></td><td></td><td></td><td>%</td><td></td><td>43.Condo Site</td></tr> <tr><td></td><td></td><td></td><td></td><td>%</td><td></td><td>44.Lot Improvemen</td></tr> <tr><td></td><td></td><td></td><td></td><td>%</td><td></td><td>45.Subdivision Lo</td></tr> <tr><td></td><td></td><td></td><td></td><td>%</td><td></td><td>46.Heavy Ind Sit</td></tr> </tbody> </table>					Front Foot	Type	Effective		Influence		Influence Codes	Frontage	Depth	Factor	Code	11.Regular Lot				%		1.Vacancy	12.Delta Triangle				%		2.Unimproved	13.Nabla Triangle				%		3.Topography	14.Rear Land				%		4.Size/Shape	15.Class I Road				%		5.Access					%		6.Restriction					%		7.Corner/Locatio					%		8.View/Environme					%		9.Fractional Sha					%		Acres					%		32.Pasture					%		33.Orchard					%		34.Softwood (FL)					%		35.Mixed Wood (FL)					%		36.Hardwood (FL)					%		37.Softwood (TG)					%		38.Mixed Wood (TG)					%		39.Hardwood (TG)					%		40.Wasteland					%		41.Open Space					%		42.Mobile Home Si					%		43.Condo Site					%		44.Lot Improvemen					%		45.Subdivision Lo					%		46.Heavy Ind Sit
Front Foot	Type	Effective								Influence		Influence Codes																																																																																																																																																																																					
		Frontage	Depth	Factor	Code																																																																																																																																																																																												
11.Regular Lot				%		1.Vacancy																																																																																																																																																																																											
12.Delta Triangle				%		2.Unimproved																																																																																																																																																																																											
13.Nabla Triangle				%		3.Topography																																																																																																																																																																																											
14.Rear Land				%		4.Size/Shape																																																																																																																																																																																											
15.Class I Road				%		5.Access																																																																																																																																																																																											
				%		6.Restriction																																																																																																																																																																																											
				%		7.Corner/Locatio																																																																																																																																																																																											
				%		8.View/Environme																																																																																																																																																																																											
				%		9.Fractional Sha																																																																																																																																																																																											
				%		Acres																																																																																																																																																																																											
				%		32.Pasture																																																																																																																																																																																											
				%		33.Orchard																																																																																																																																																																																											
				%		34.Softwood (FL)																																																																																																																																																																																											
				%		35.Mixed Wood (FL)																																																																																																																																																																																											
				%		36.Hardwood (FL)																																																																																																																																																																																											
				%		37.Softwood (TG)																																																																																																																																																																																											
				%		38.Mixed Wood (TG)																																																																																																																																																																																											
				%		39.Hardwood (TG)																																																																																																																																																																																											
				%		40.Wasteland																																																																																																																																																																																											
				%		41.Open Space																																																																																																																																																																																											
				%		42.Mobile Home Si																																																																																																																																																																																											
				%		43.Condo Site																																																																																																																																																																																											
				%		44.Lot Improvemen																																																																																																																																																																																											
				%		45.Subdivision Lo																																																																																																																																																																																											
				%		46.Heavy Ind Sit																																																																																																																																																																																											
Building Use 0			Land Data																																																																																																																																																																																														
Sale Data			Front Foot																																																																																																																																																																																														
Sale Date			11.Regular Lot																																																																																																																																																																																														
Price			12.Delta Triangle																																																																																																																																																																																														
Sale Type			13.Nabla Triangle																																																																																																																																																																																														
1.Land 4.Mobile 7.C/I L&B			14.Rear Land																																																																																																																																																																																														
2.L & B 5.Other 8.			15.Class I Road																																																																																																																																																																																														
3.Building 6.C/I Land 9.			Square Foot																																																																																																																																																																																														
Financing			16.Class II Road																																																																																																																																																																																														
1.Convent 4.Seller 7.			17.Municipal Rese																																																																																																																																																																																														
2.FHA/VA 5.Private 8.			18.Munic Sep Lago																																																																																																																																																																																														
3.Assumed 6.Cash 9.Unknown			19.Gravel Pit																																																																																																																																																																																														
Validity			20.Industrial Bas																																																																																																																																																																																														
1.Valid 4.Split 7.Renovate			Fract. Acre																																																																																																																																																																																														
2.Related 5.Partial 8.Other			21.Developed Pave																																																																																																																																																																																														
3.Distress 6.Exempt 9.			22.Undev Paved (F																																																																																																																																																																																														
Verified			23.Developed Grav																																																																																																																																																																																														
1.Buyer 4.Agent 7.Family			Acres																																																																																																																																																																																														
2.Seller 5.Pub Rec 8.Other			24.Undev Gravel (
3.Lender 6.MLS 9.			26.Rear Land																																																																																																																																																																																														
			27.Backlot																																																																																																																																																																																														
			29.Pavement																																																																																																																																																																																														
			30.Utility R O W																																																																																																																																																																																														
			31.Tillable																																																																																																																																																																																														
			Total Acreage 60.00																																																																																																																																																																																														

Wade

Map Lot 009-020

Account 200

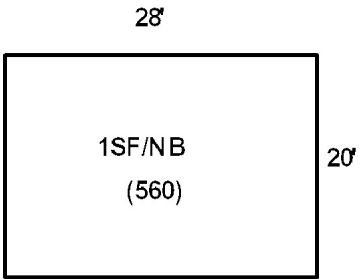
Location 602 New Dunn Town Road

Card 1 Of 1 1/09/2023

Building Style 0	SF Bsmt Living 0	Layout 0
1.CONVENTI 5.GARRISON 9.GAMBREL	Fin Bsmt Grade 0 0	1.TYPICAL 4. 7.
2.RANCH 6.SALT BOX 10.OTHER	DIRT FLOOR 0	2.INADEQUA 5. 8.
3.RAISED R 7.CONTEMP 11.SPLIT	Heat Type 100% 0	3.POOR 6. 9.
4.CAPE 8.LOG 12.NE	1.HWBB 5.FWA 9.NOT HEAT	Attic 0
Dwelling Units 0	2.HWCI 6.GRAVWA 10.	1.1/4 FINI 4.FULL FIN 7.
Other Units 0	3.HP 7.ELECTRIC 11.	2.1/2 FINI 5.FL / STA 8.
Stories 0	4.STEAM 8.FL/WALL 12.	3.3/4 FINI 6. 9.NONE
1.ONE STOR 4.1.5 STOR 7.1.25 STO	Cool Type 0% 9 NONE	Insulation 0
2.TWO STOR 5.1.75 STO 8.	1.REFRIG A 4.W&C AIR 7.	1.FULLY IN 4.MINIMAL 7.
3.THREE ST 6.2.5 STOR 9.	2.EVAPORAT 5. 8.	2.HEAVY 5.UNKNOWN 8.
Exterior Walls 0	3.HEAT PUM 6. 9.NONE	3.CAPPED O 6. 9.NONE
1.WOOD 5.STUCKO 9.T-111	Kitchen Style 0	Unfinished % 0%
2.VIN/AL 6.BRICK 10.OTHER	1.GOOD 4.OBSOLETE 7.	Grade & Factor 0 0%
3.COMPOS. 7.STONE 11.LOG	2.TYPICAL 5. 8.	1.E GRADE 4.B GRADE 7.
4.ASBESTOS 8.CONCRETE 12.	3.OLD STYL 6. 9.NONE	2.D GRADE 5.A GRADE 8.
Roof Surface 0	Bath(s) Style 0	3.C GRADE 6.AA GRADE 9.SAME
1.ASPHALT 4.COMPOSIT 7.	1.GOOD 4.OBSOLETE 7.	SQFT (Footprint) 0
2.SLATE 5.WOOD 8.	2.TYPICAL 5. 8.	Condition 0
3.METAL 6.OTHER 9.	3.OLD STYL 6. 9.NONE	1.POOR 4.AVERAGE 7.VERY GOO
SF Masonry Trim 0	# Rooms 0	2.FAIR 5.ABOVE AV 8.EXCELLEN
0	# Bedrooms 0	3.BELOW AV 6.GOOD 9.SAME
0	# Full Baths 0	Phys. % Good 0%
Year Built 0	# Half Baths 0	Funct. % Good 100%
Year Remodeled 0	# Addn Fixtures 0	Functional Code 9 None
Foundation 0	# Fireplaces 0	1.Incomp 4.LongTerm 7.Layout
1.CONCRETE 4.WOOD 7.	 <p>TRIO Software A Division of Harris Computer Systems</p>	2.Overbuil 5.Utility 8.Other
2.CONCRETE 5.SLAB 8.		3.Delap 6.Style 9.None
3.BRICK/ST 6.PIERS 9.		Econ. % Good 100%
Basement 0		Economic Code NONE
1.1/4 BASE 4.FULL BAS 7.		0.None 3.NO ELECT 6.
2.1/2 BASE 5.CRAWL 8.		1.LOCATION 4.GENERATC 7.
3.3/4 BASE 6. 9.NO BASEM		2.ENCROACH 5. 8.OTHER
Bsmt Gar # Cars 0		Entrance Code 5 ESTIMATED
Wet Basement 0		1.INTERIOR 4.UNOCCUPI 7.
1.DRY BASE 4. 7.		2.REFUSED 5.ESTIMATE 8.
2.DAMP BAS 5. 8.	3.INFO ONL 6. 9.	
3.WET BASE 6. 9.NO BASEM	Information Code 5 ESTIMATE	
	1.OWNER 4.AGENT 7.	
	2.RELATIVE 5.ESTIMATE 8.	
	3.TENANT 6.OTHER 9.	

Delap 1.5Ad d/Gar

X
N.V.



Date Inspected 7/13/2022

Additions, Outbuildings & Improvements							
Type	Year	Units	Grade	Cond	Phys.	Funct.	Sound Value
1 One Story Frame	2020	560	3	100	4	0 % 100 %	
						% %	
						% %	
						% %	
						% %	
						% %	
						% %	
						% %	
						% %	
						% %	
						% %	
						% %	
						% %	
						% %	
						% %	
						% %	
						% %	
						% %	
						% %	



Languell, Damien
630 New Dunntown Road
Wade ME 04786

B6265P247

Inspection Witnessed By:

No./Date	Description	Date Insp.
X		

Notes:

Wade

Property Data			Assessment Record																																																																																																																																																																																														
Neighborhood 1 Rural			Year	Land	Buildings	Exempt	Total																																																																																																																																																																																										
Tree Growth Year 0			2017	20,400	2,300	20,000	2,700																																																																																																																																																																																										
X Coordinate			2018	20,400	2,300	20,000	2,700																																																																																																																																																																																										
Y Coordinate			2020	20,400	2,300	22,700	0																																																																																																																																																																																										
Zone/Land Use 1 Residential			2021	21,400	2,300	23,700	0																																																																																																																																																																																										
Secondary Zone			2022	29,900	22,200	25,000	27,100																																																																																																																																																																																										
Topography 2 Rolling																																																																																																																																																																																																	
1.Level 4.Below Stre 7.Steep 2.Rolling 5.Low 8.Rough 3.Above Stre 6.Swampy 9.																																																																																																																																																																																																	
Utilities 1 Drilled Well / Septic																																																																																																																																																																																																	
1.Well+Septi 4.Public Wat 7.Cess Pool 2.Drilled We 5.Public Sew 8.Holding Ta 3.Septic Sys 6.Dug Well 9.NoW/NoSew																																																																																																																																																																																																	
Street 3 Gravel																																																																																																																																																																																																	
1.Paved 4.Proposed 7. 2.Semi-Impro 5.Private 8. 3.Gravel 6. 9.No Street																																																																																																																																																																																																	
LAND USE 0			<table border="1"> <thead> <tr> <th rowspan="2">Front Foot</th> <th rowspan="2">Type</th> <th colspan="2">Effective</th> <th colspan="2">Influence</th> <th rowspan="2">Influence Codes</th> </tr> <tr> <th>Frontage</th> <th>Depth</th> <th>Factor</th> <th>Code</th> </tr> </thead> <tbody> <tr> <td>11.Regular Lot</td> <td></td> <td></td> <td></td> <td>%</td> <td></td> <td>1.Vacancy</td> </tr> <tr> <td>12.Delta Triangle</td> <td></td> <td></td> <td></td> <td>%</td> <td></td> <td>2.Unimproved</td> </tr> <tr> <td>13.Nabla Triangle</td> <td></td> <td></td> <td></td> <td>%</td> <td></td> <td>3.Topography</td> </tr> <tr> <td>14.Rear Land</td> <td></td> <td></td> <td></td> <td>%</td> <td></td> <td>4.Size/Shape</td> </tr> <tr> <td>15.Class I Road</td> <td></td> <td></td> <td></td> <td>%</td> <td></td> <td>5.Access</td> </tr> <tr> <td></td> <td></td> <td></td> <td></td> <td>%</td> <td></td> <td>6.Restriction</td> </tr> <tr> <td></td> <td></td> <td></td> <td></td> <td>%</td> <td></td> <td>7.Corner/Locatio</td> </tr> <tr> <td></td> <td></td> <td></td> <td></td> <td>%</td> <td></td> <td>8.View/Environme</td> </tr> <tr> <td></td> <td></td> <td></td> <td></td> <td>%</td> <td></td> <td>9.Fractional Sha</td> </tr> <tr> <td></td> <td></td> <td></td> <td></td> <td>%</td> <td></td> <td>Acres</td> </tr> <tr> <td></td> <td></td> <td></td> <td></td> <td>%</td> <td></td> <td>32.Pasture</td> </tr> <tr> <td></td> <td></td> <td></td> <td></td> <td>%</td> <td></td> <td>33.Orchard</td> </tr> <tr> <td></td> <td></td> <td></td> <td></td> <td>%</td> <td></td> <td>34.Softwood (FL)</td> </tr> <tr> <td></td> <td></td> <td></td> <td></td> <td>%</td> <td></td> <td>35.Mixed Wood (FL)</td> </tr> <tr> <td></td> <td></td> <td></td> <td></td> <td>%</td> <td></td> <td>36.Hardwood (FL)</td> </tr> <tr> <td></td> <td></td> <td></td> <td></td> <td>%</td> <td></td> <td>37.Softwood (TG)</td> </tr> <tr> <td></td> <td></td> <td></td> <td></td> <td>%</td> <td></td> <td>38.Mixed Wood (TG)</td> </tr> <tr> <td></td> <td></td> <td></td> <td></td> <td>%</td> <td></td> <td>39.Hardwood (TG)</td> </tr> <tr> <td></td> <td></td> <td></td> <td></td> <td>%</td> <td></td> <td>40.Wasteland</td> </tr> <tr> <td></td> <td></td> <td></td> <td></td> <td>%</td> <td></td> <td>41.Open Space</td> </tr> <tr> <td></td> <td></td> <td></td> <td></td> <td>%</td> <td></td> <td>42.Mobile Home Si</td> </tr> <tr> <td></td> <td></td> <td></td> <td></td> <td>%</td> <td></td> <td>43.Condo Site</td> </tr> <tr> <td></td> <td></td> <td></td> <td></td> <td>%</td> <td></td> <td>44.Lot Improvemen</td> </tr> <tr> <td></td> <td></td> <td></td> <td></td> <td>%</td> <td></td> <td>45.Subdivision Lo</td> </tr> <tr> <td></td> <td></td> <td></td> <td></td> <td>%</td> <td></td> <td>46.Heavy Ind Sit</td> </tr> </tbody> </table>					Front Foot	Type	Effective		Influence		Influence Codes	Frontage	Depth	Factor	Code	11.Regular Lot				%		1.Vacancy	12.Delta Triangle				%		2.Unimproved	13.Nabla Triangle				%		3.Topography	14.Rear Land				%		4.Size/Shape	15.Class I Road				%		5.Access					%		6.Restriction					%		7.Corner/Locatio					%		8.View/Environme					%		9.Fractional Sha					%		Acres					%		32.Pasture					%		33.Orchard					%		34.Softwood (FL)					%		35.Mixed Wood (FL)					%		36.Hardwood (FL)					%		37.Softwood (TG)					%		38.Mixed Wood (TG)					%		39.Hardwood (TG)					%		40.Wasteland					%		41.Open Space					%		42.Mobile Home Si					%		43.Condo Site					%		44.Lot Improvemen					%		45.Subdivision Lo					%		46.Heavy Ind Sit
Front Foot	Type	Effective								Influence		Influence Codes																																																																																																																																																																																					
		Frontage	Depth	Factor	Code																																																																																																																																																																																												
11.Regular Lot				%		1.Vacancy																																																																																																																																																																																											
12.Delta Triangle				%		2.Unimproved																																																																																																																																																																																											
13.Nabla Triangle				%		3.Topography																																																																																																																																																																																											
14.Rear Land				%		4.Size/Shape																																																																																																																																																																																											
15.Class I Road				%		5.Access																																																																																																																																																																																											
				%		6.Restriction																																																																																																																																																																																											
				%		7.Corner/Locatio																																																																																																																																																																																											
				%		8.View/Environme																																																																																																																																																																																											
				%		9.Fractional Sha																																																																																																																																																																																											
				%		Acres																																																																																																																																																																																											
				%		32.Pasture																																																																																																																																																																																											
				%		33.Orchard																																																																																																																																																																																											
				%		34.Softwood (FL)																																																																																																																																																																																											
				%		35.Mixed Wood (FL)																																																																																																																																																																																											
				%		36.Hardwood (FL)																																																																																																																																																																																											
				%		37.Softwood (TG)																																																																																																																																																																																											
				%		38.Mixed Wood (TG)																																																																																																																																																																																											
				%		39.Hardwood (TG)																																																																																																																																																																																											
				%		40.Wasteland																																																																																																																																																																																											
				%		41.Open Space																																																																																																																																																																																											
				%		42.Mobile Home Si																																																																																																																																																																																											
				%		43.Condo Site																																																																																																																																																																																											
				%		44.Lot Improvemen																																																																																																																																																																																											
				%		45.Subdivision Lo																																																																																																																																																																																											
				%		46.Heavy Ind Sit																																																																																																																																																																																											
Sale Date 12/13/2021			Land Data																																																																																																																																																																																														
Price 45,000			Front Foot																																																																																																																																																																																														
Sale Type 2 Land & Building			Square Foot																																																																																																																																																																																														
1.Land 4.Mobile 7.C/I L&B 2.L & B 5.Other 8. 3.Building 6.C/I Land 9.			16.Class II Road 17.Municipal Rese 18.Munic Sep Lago 19.Gravel Pit 20.Industrial Bas																																																																																																																																																																																														
Financing 9 Unknown			Fract. Acre																																																																																																																																																																																														
1.Convent 4.Seller 7. 2.FHA/VA 5.Private 8. 3.Assumed 6.Cash 9.Unknown			21.Developed Pave 22.Undev Paved (F 23.Developed Grav																																																																																																																																																																																														
Validity 1 Arms Length Sale			Acres																																																																																																																																																																																														
1.Valid 4.Split 7.Renovate 2.Related 5.Partial 8.Other 3.Distress 6.Exempt 9.			24.Undev Gravel (26.Rear Land 27.Backlot 29.Pavement 30.Utility R O W 31.Tillable																																																																																																																																																																																														
Verified 8 Other Source			Acres/Sites																																																																																																																																																																																														
1.Buyer 4.Agent 7.Family 2.Seller 5.Pub Rec 8.Other 3.Lender 6.MLS 9.			23 1.00 100 % 0 26 14.00 100 % 0 32 5.00 100 % 0																																																																																																																																																																																														
			Total Acreage 20.00																																																																																																																																																																																														

Wade

Map Lot 009-020A

Account 116

Location 630 New Dunn Town Road

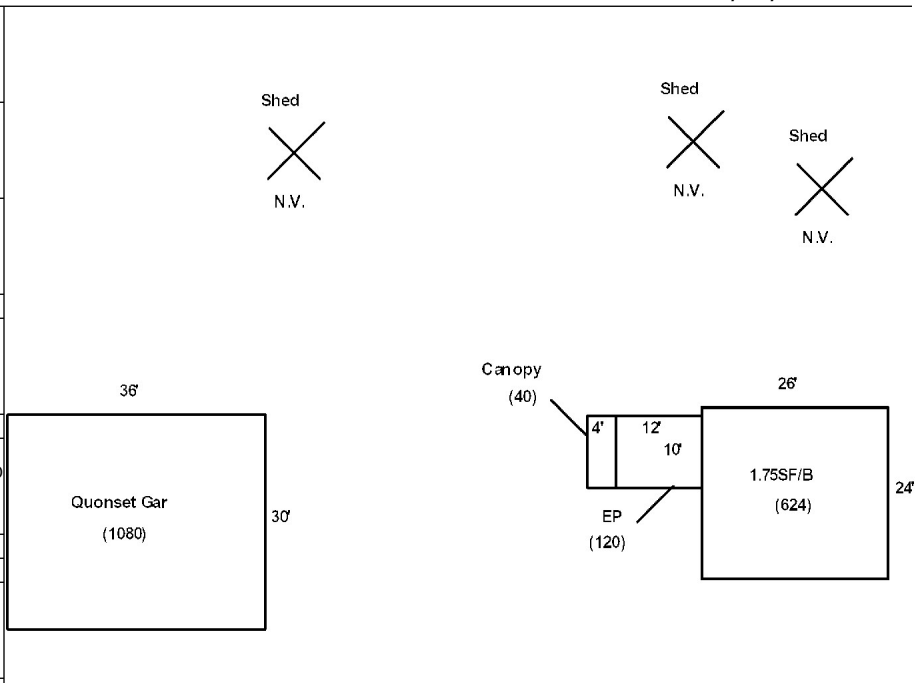
Card 1 Of 1 1/09/2023

Building Style 1 CONVENTIONAL	SF Bsmt Living 0	Layout 1 TYPICAL
1.CONVENTI 5.GARRISON 9.GAMBREL	Fin Bsmt Grade 0 0	1.TYPICAL 4. 7.
2.RANCH 6.SALT BOX 10.OTHER	DIRT FLOOR 0	2.INADEQUA 5. 8.
3.RAISED R 7.CONTEMP 11.SPLIT	Heat Type 100% 5 FORCED WARM AIR	3.POOR 6. 9.
4.CAPE 8.LOG 12.NE	1.HWBB 5.FWA 9.NOT HEAT	Attic 9 NONE
Dwelling Units 1	2.HWCI 6.GRAWWA 10.	1.1/4 FINI 4.FULL FIN 7.
Other Units 0	3.HP 7.ELECTRIC 11.	2.1/2 FINI 5.FL / STA 8.
Stories 5 ONE & 3/4 STORY	4.STEAM 8.FL/WALL 12.	3.3/4 FINI 6. 9.NONE
1.ONE STOR 4.1.5 STOR 7.1.25 STO	Cool Type 0% 9 NONE	Insulation 4 MINIMAL
2.TWO STOR 5.1.75 STO 8.	1.REFRIG A 4.W&C AIR 7.	1.FULLY IN 4.MINIMAL 7.
3.THREE ST 6.2.5 STOR 9.	2.EVAPORAT 5. 8.	2.HEAVY 5.UNKNOWN 8.
Exterior Walls 1 WOOD	3.HEAT PUM 6. 9.NONE	3.CAPPED O 6. 9.NONE
1.WOOD 5.STUCKO 9.T-111	Kitchen Style 2 TYPICAL	Unfinished % 0%
2.VIN/AL 6.BRICK 10.OTHER	1.GOOD 4.OBSOLETE 7.	Grade & Factor 3 AVERAGE QUALITY
3.COMPOS. 7.STONE 11.LOG	2.TYPICAL 5. 8.	1.E GRADE 4.B GRADE 7.
4.ASBESTOS 8.CONCRETE 12.	3.OLD STYL 6. 9.NONE	2.D GRADE 5.A GRADE 8.
Roof Surface 3 METAL	Bath(s) Style 2 TYPICAL	3.C GRADE 6.AA GRADE 9.SAME
1.ASPHALT 4.COMPOSIT 7.	1.GOOD 4.OBSOLETE 7.	SQFT (Footprint) 624
2.SLATE 5.WOOD 8.	2.TYPICAL 5. 8.	Condition 3 BELOW AVERAGE
3.METAL 6.OTHER 9.	3.OLD STYL 6. 9.NONE	1.POOR 4.AVERAGE 7.VERY GOO
SF Masonry Trim 0	# Rooms 5	2.FAIR 5.ABOVE AV 8.EXCELLEN
0	# Bedrooms 2	3.BELOW AV 6.GOOD 9.SAME
0	# Full Baths 1	Phys. % Good 75%
Year Built 1930	# Half Baths 0	Funct. % Good 3%
Year Remodeled 0	# Addn Fixtures 0	Functional Code 9 None
Foundation 3 BRICK/STONE	# Fireplaces 0	1.Incomp 4.LongTerm 7.Layout
1.CONCRETE 4.WOOD 7.		2.Overbuil 5.Utility 8.Other
2.CONCRETE 5.SLAB 8.		3.Delap 6.Style 9.None
3.BRICK/ST 6.PIERS 9.		Econ. % Good 100%
Basement 4 FULL BASEMENT		Economic Code NONE
1.1/4 BASE 4.FULL BAS 7.		0.None 3.NO ELECT 6.
2.1/2 BASE 5.CRAWL 8.		1.LOCATION 4.GENERATC 7.
3.3/4 BASE 6. 9.NO BASEM		2.ENCROACH 5. 8.OTHER
Bsmt Gar # Cars 0		Entrance Code 5 ESTIMATED
Wet Basement 3 WET BASEMENT		1.INTERIOR 4.UNOCCUPI 7.
1.DRY BASE 4. 7.		2.REFUSED 5.ESTIMATE 8.
2.DAMP BAS 5. 8.		3.INFO ONL 6. 9.
3.WET BASE 6. 9.NO BASEM		Information Code 5 ESTIMATE
		1.OWNER 4.AGENT 7.
		2.RELATIVE 5.ESTIMATE 8.
		3.TENANT 6.OTHER 9.

Date Inspected 7/13/2022

Additions, Outbuildings & Improvements

Type	Year	Units	Grade	Cond	Phys.	Funct.	Sound Value
22 Enclosed Porch	1930	120	3 95	3	0 %	100 %	
61 Canopy / Carport	1930	40	9 100	9	0 %	100 %	
96 Quonset Garage	1990	1080	3 100	3	0 %	100 %	
					%	%	
					%	%	
					%	%	
					%	%	
					%	%	
					%	%	
					%	%	
					%	%	



Town of Wade (Tax acquired)
Wade ME 04786

			Property Data			Assessment Record																																																																																																																																																																																														
			Neighborhood	1 Rural		Year	Land	Buildings	Exempt	Total																																																																																																																																																																																										
Town of Wade (Tax acquired) Wade ME 04786				1 Rural		2017	55,600	0	55,600	0																																																																																																																																																																																										
			Tree Growth Year	0		2018	55,600	0	55,600	0																																																																																																																																																																																										
			X Coordinate			2020	55,600	0	55,600	0																																																																																																																																																																																										
			Y Coordinate			2021	56,100	0	56,100	0																																																																																																																																																																																										
			Zone/Land Use	1 Residential		2022	69,600	0	69,600	0																																																																																																																																																																																										
			Secondary Zone																																																																																																																																																																																																	
			Topography	2 Rolling																																																																																																																																																																																																
			1.Level	4.Below Stre	7.Steep																																																																																																																																																																																															
			2.Rolling	5.Low	8.Rough																																																																																																																																																																																															
			3.Above Stre	6.Swampy	9.																																																																																																																																																																																															
			Utilities	9 NoWater/NoSewer																																																																																																																																																																																																
			1.Well+Septi	4.Public Wat	7.Cess Pool																																																																																																																																																																																															
			2.Drilled We	5.Public Sew	8.Holding Ta																																																																																																																																																																																															
			3.Septic Sys	6.Dug Well	9.NoW/NoSew																																																																																																																																																																																															
			Street	1 Paved																																																																																																																																																																																																
			1.Paved	4.Proposed	7.																																																																																																																																																																																															
			2.Semi-Impro	5.Private	8.																																																																																																																																																																																															
			3.Gravel	6.	9.No Street																																																																																																																																																																																															
Inspection Witnessed By:			LAND USE	0		<table border="1"> <thead> <tr> <th rowspan="2">Front Foot</th> <th rowspan="2">Type</th> <th colspan="2">Effective</th> <th colspan="2">Influence</th> <th rowspan="2">Influence Codes</th> </tr> <tr> <th>Frontage</th> <th>Depth</th> <th>Factor</th> <th>Code</th> </tr> </thead> <tbody> <tr><td>11.Regular Lot</td><td></td><td></td><td></td><td>%</td><td></td><td>1.Vacancy</td></tr> <tr><td>12.Delta Triangle</td><td></td><td></td><td></td><td>%</td><td></td><td>2.Unimproved</td></tr> <tr><td>13.Nabla Triangle</td><td></td><td></td><td></td><td>%</td><td></td><td>3.Topography</td></tr> <tr><td>14.Rear Land</td><td></td><td></td><td></td><td>%</td><td></td><td>4.Size/Shape</td></tr> <tr><td>15.Class I Road</td><td></td><td></td><td></td><td>%</td><td></td><td>5.Access</td></tr> <tr><td></td><td></td><td></td><td></td><td>%</td><td></td><td>6.Restriction</td></tr> <tr><td></td><td></td><td></td><td></td><td>%</td><td></td><td>7.Corner/Locatio</td></tr> <tr><td></td><td></td><td></td><td></td><td>%</td><td></td><td>8.View/Environme</td></tr> <tr><td></td><td></td><td></td><td></td><td>%</td><td></td><td>9.Fractional Sha</td></tr> <tr><td></td><td></td><td></td><td></td><td>%</td><td></td><td>Acres</td></tr> <tr><td></td><td></td><td></td><td></td><td>%</td><td></td><td>32.Pasture</td></tr> <tr><td></td><td></td><td></td><td></td><td>%</td><td></td><td>33.Orchard</td></tr> <tr><td></td><td></td><td></td><td></td><td>%</td><td></td><td>34.Softwood (FL)</td></tr> <tr><td></td><td></td><td></td><td></td><td>%</td><td></td><td>35.Mixed Wood (FL)</td></tr> <tr><td></td><td></td><td></td><td></td><td>%</td><td></td><td>36.Hardwood (FL)</td></tr> <tr><td></td><td></td><td></td><td></td><td>%</td><td></td><td>37.Softwood (TG)</td></tr> <tr><td></td><td></td><td></td><td></td><td>%</td><td></td><td>38.Mixed Wood (TG)</td></tr> <tr><td></td><td></td><td></td><td></td><td>%</td><td></td><td>39.Hardwood (TG)</td></tr> <tr><td></td><td></td><td></td><td></td><td>%</td><td></td><td>40.Wasteland</td></tr> <tr><td></td><td></td><td></td><td></td><td>%</td><td></td><td>41.Open Space</td></tr> <tr><td></td><td></td><td></td><td></td><td>%</td><td></td><td>42.Mobile Home Si</td></tr> <tr><td></td><td></td><td></td><td></td><td>%</td><td></td><td>43.Condo Site</td></tr> <tr><td></td><td></td><td></td><td></td><td>%</td><td></td><td>44.Lot Improvemen</td></tr> <tr><td></td><td></td><td></td><td></td><td>%</td><td></td><td>45.Subdivision Lo</td></tr> <tr><td></td><td></td><td></td><td></td><td>%</td><td></td><td>46.Heavy Ind Sit</td></tr> </tbody> </table>					Front Foot	Type	Effective		Influence		Influence Codes	Frontage	Depth	Factor	Code	11.Regular Lot				%		1.Vacancy	12.Delta Triangle				%		2.Unimproved	13.Nabla Triangle				%		3.Topography	14.Rear Land				%		4.Size/Shape	15.Class I Road				%		5.Access					%		6.Restriction					%		7.Corner/Locatio					%		8.View/Environme					%		9.Fractional Sha					%		Acres					%		32.Pasture					%		33.Orchard					%		34.Softwood (FL)					%		35.Mixed Wood (FL)					%		36.Hardwood (FL)					%		37.Softwood (TG)					%		38.Mixed Wood (TG)					%		39.Hardwood (TG)					%		40.Wasteland					%		41.Open Space					%		42.Mobile Home Si					%		43.Condo Site					%		44.Lot Improvemen					%		45.Subdivision Lo					%		46.Heavy Ind Sit
Front Foot	Type	Effective		Influence									Influence Codes																																																																																																																																																																																							
		Frontage	Depth	Factor	Code																																																																																																																																																																																															
11.Regular Lot				%		1.Vacancy																																																																																																																																																																																														
12.Delta Triangle				%		2.Unimproved																																																																																																																																																																																														
13.Nabla Triangle				%		3.Topography																																																																																																																																																																																														
14.Rear Land				%		4.Size/Shape																																																																																																																																																																																														
15.Class I Road				%		5.Access																																																																																																																																																																																														
				%		6.Restriction																																																																																																																																																																																														
				%		7.Corner/Locatio																																																																																																																																																																																														
				%		8.View/Environme																																																																																																																																																																																														
				%		9.Fractional Sha																																																																																																																																																																																														
				%		Acres																																																																																																																																																																																														
				%		32.Pasture																																																																																																																																																																																														
				%		33.Orchard																																																																																																																																																																																														
				%		34.Softwood (FL)																																																																																																																																																																																														
				%		35.Mixed Wood (FL)																																																																																																																																																																																														
				%		36.Hardwood (FL)																																																																																																																																																																																														
				%		37.Softwood (TG)																																																																																																																																																																																														
				%		38.Mixed Wood (TG)																																																																																																																																																																																														
				%		39.Hardwood (TG)																																																																																																																																																																																														
				%		40.Wasteland																																																																																																																																																																																														
				%		41.Open Space																																																																																																																																																																																														
				%		42.Mobile Home Si																																																																																																																																																																																														
				%		43.Condo Site																																																																																																																																																																																														
				%		44.Lot Improvemen																																																																																																																																																																																														
				%		45.Subdivision Lo																																																																																																																																																																																														
				%		46.Heavy Ind Sit																																																																																																																																																																																														
X			Date			<table border="1"> <thead> <tr> <th>Front Foot</th> <th>Effective Frontage</th> <th>Effective Depth</th> <th>Influence Factor</th> <th>Influence Code</th> </tr> </thead> <tbody> <tr><td>22</td><td></td><td>1.00</td><td>100 %</td><td>0</td></tr> <tr><td>26</td><td></td><td>107.00</td><td>100 %</td><td>0</td></tr> <tr><td>40</td><td></td><td>11.00</td><td>100 %</td><td>0</td></tr> <tr><td colspan="5">Total Acreage 119.00</td></tr> </tbody> </table>					Front Foot	Effective Frontage	Effective Depth	Influence Factor	Influence Code	22		1.00	100 %	0	26		107.00	100 %	0	40		11.00	100 %	0	Total Acreage 119.00																																																																																																																																																																					
Front Foot	Effective Frontage	Effective Depth	Influence Factor	Influence Code																																																																																																																																																																																																
22		1.00	100 %	0																																																																																																																																																																																																
26		107.00	100 %	0																																																																																																																																																																																																
40		11.00	100 %	0																																																																																																																																																																																																
Total Acreage 119.00																																																																																																																																																																																																				
No./Date	Description	Date Insp.	Sale Data			<table border="1"> <thead> <tr> <th>Sale Date</th> <th>Price</th> <th>Sale Type</th> </tr> </thead> <tbody> <tr><td></td><td></td><td></td></tr> </tbody> </table>					Sale Date	Price	Sale Type																																																																																																																																																																																							
Sale Date	Price	Sale Type																																																																																																																																																																																																		
			1.Land	4.Mobile	7.C/I L&B	<table border="1"> <thead> <tr> <th>Fract. Acre</th> <th>Acres/Sites</th> </tr> </thead> <tbody> <tr><td>21.Developed Pave</td><td></td></tr> <tr><td>22.Undev Paved (F</td><td></td></tr> <tr><td>23.Developed Grav</td><td></td></tr> <tr><td>Acres</td><td></td></tr> <tr><td>24.Undev Gravel (</td><td></td></tr> <tr><td>26.Rear Land</td><td></td></tr> <tr><td>27.Backlot</td><td></td></tr> <tr><td>29.Pavement</td><td></td></tr> <tr><td>30.Utility R O W</td><td></td></tr> <tr><td>31.Tillable</td><td></td></tr> </tbody> </table>					Fract. Acre	Acres/Sites	21.Developed Pave		22.Undev Paved (F		23.Developed Grav		Acres		24.Undev Gravel (26.Rear Land		27.Backlot		29.Pavement		30.Utility R O W		31.Tillable																																																																																																																																																																					
Fract. Acre	Acres/Sites																																																																																																																																																																																																			
21.Developed Pave																																																																																																																																																																																																				
22.Undev Paved (F																																																																																																																																																																																																				
23.Developed Grav																																																																																																																																																																																																				
Acres																																																																																																																																																																																																				
24.Undev Gravel (
26.Rear Land																																																																																																																																																																																																				
27.Backlot																																																																																																																																																																																																				
29.Pavement																																																																																																																																																																																																				
30.Utility R O W																																																																																																																																																																																																				
31.Tillable																																																																																																																																																																																																				
			2.L & B	5.Other	8.																																																																																																																																																																																															
			3.Building	6.C/I Land	9.																																																																																																																																																																																															
			Financing																																																																																																																																																																																																	
			1.Convent	4.Seller	7.																																																																																																																																																																																															
			2.FHA/VA	5.Private	8.																																																																																																																																																																																															
			3.Assumed	6.Cash	9.Unknown																																																																																																																																																																																															
			Validity																																																																																																																																																																																																	
			1.Valid	4.Split	7.Renovate																																																																																																																																																																																															
			2.Related	5.Partial	8.Other																																																																																																																																																																																															
			3.Distress	6.Exempt	9.																																																																																																																																																																																															
			Verified																																																																																																																																																																																																	
			1.Buyer	4.Agent	7.Family																																																																																																																																																																																															
			2.Seller	5.Pub Rec	8.Other																																																																																																																																																																																															
			3.Lender	6.MLS	9.																																																																																																																																																																																															
Notes:																																																																																																																																																																																																				

Wade

Map Lot 009-021

Account 189

Location Off New Dunn Town Road

Card 1 Of 1 1/09/2023

Building Style 0	SF Bsmt Living 0	Layout 0					
1.CONVENTI 5.GARRISON 9.GAMBREL	Fin Bsmt Grade 0 0	1.TYPICAL 4. 7.					
2.RANCH 6.SALT BOX 10.OTHER	DIRT FLOOR 0	2.INADEQUA 5. 8.					
3.RAISED R 7.CONTEMP 11.SPLIT	Heat Type 100% 0	3.POOR 6. 9.					
4.CAPE 8.LOG 12.NE	1.HWBB 5.FWA 9.NOT HEAT	Attic 0					
Dwelling Units 0	2.HWCI 6.GRAVWA 10.	1.1/4 FINI 4.FULL FIN 7.					
Other Units 0	3.HP 7.ELECTRIC 11.	2.1/2 FINI 5.FL / STA 8.					
Stories 0	4.STEAM 8.FL/WALL 12.	3.3/4 FINI 6. 9.NONE					
1.ONE STOR 4.1.5 STOR 7.1.25 STO	Cool Type 0% 9 NONE	Insulation 0					
2.TWO STOR 5.1.75 STO 8.	1.REFRIG A 4.W&C AIR 7.	1.FULLY IN 4.MINIMAL 7.					
3.THREE ST 6.2.5 STOR 9.	2.EVAPORAT 5. 8.	2.HEAVY 5.UNKNOWN 8.					
Exterior Walls 0	3.HEAT PUM 6. 9.NONE	3.CAPPED O 6. 9.NONE					
1.WOOD 5.STUCKO 9.T-111	Kitchen Style 0	Unfinished % 0%					
2.VIN/AL 6.BRICK 10.OTHER	1.GOOD 4.OBSOLETE 7.	Grade & Factor 0 0%					
3.COMPOS. 7.STONE 11.LOG	2.TYPICAL 5. 8.	1.E GRADE 4.B GRADE 7.					
4.ASBESTOS 8.CONCRETE 12.	3.OLD STYL 6. 9.NONE	2.D GRADE 5.A GRADE 8.					
Roof Surface 0	Bath(s) Style 0	3.C GRADE 6.AA GRADE 9.SAME					
1.ASPHALT 4.COMPOSIT 7.	1.GOOD 4.OBSOLETE 7.	SQFT (Footprint) 0					
2.SLATE 5.WOOD 8.	2.TYPICAL 5. 8.	Condition 0					
3.METAL 6.OTHER 9.	3.OLD STYL 6. 9.NONE	1.POOR 4.AVERAGE 7.VERY GOO					
SF Masonry Trim 0	# Rooms 0	2.FAIR 5.ABOVE AV 8.EXCELLEN					
0	# Bedrooms 0	3.BELOW AV 6.GOOD 9.SAME					
0	# Full Baths 0	Phys. % Good 0%					
Year Built 0	# Half Baths 0	Funct. % Good 100%					
Year Remodeled 0	# Addn Fixtures 0	Functional Code 9 None					
Foundation 0	# Fireplaces 0	1.Incomp 4.LongTerm 7.Layout					
1.CONCRETE 4.WOOD 7.		2.Overbuil 5.Utility 8.Other					
2.CONCRETE 5.SLAB 8.		3.Delap 6.Style 9.None					
3.BRICK/ST 6.PIERS 9.		Econ. % Good 100%					
Basement 0		Economic Code NONE					
1.1/4 BASE 4.FULL BAS 7.		0.None 3.NO ELECT 6.					
2.1/2 BASE 5.CRAWL 8.		1.LOCATION 4.GENERATC 7.					
3.3/4 BASE 6. 9.NO BASEM		2.ENCROACH 5. 8.OTHER					
Bsmt Gar # Cars 0		Entrance Code 5 ESTIMATED					
Wet Basement 0		1.INTERIOR 4.UNOCCUPI 7.					
1.DRY BASE 4. 7.		2.REFUSED 5.ESTIMATE 8.					
2.DAMP BAS 5. 8.	3.INFO ONL 6. 9.						
3.WET BASE 6. 9.NO BASEM	Information Code 5 ESTIMATE						
	1.OWNER 4.AGENT 7.						
	2.RELATIVE 5.ESTIMATE 8.						
	3.TENANT 6.OTHER 9.						
Date Inspected 7/14/2022							
Additions, Outbuildings & Improvements							
Type	Year	Units	Grade	Cond	Phys.	Funct.	Sound Value
					%	%	1.One Story Fram
					%	%	2.Two Story Fram
					%	%	3.Three Story Fr
					%	%	4.1 & 1/2 Story
					%	%	5.1 & 3/4 Story
					%	%	6.2 & 1/2 Story
					%	%	21.Open Porch
					%	%	22.Enclosed Porch
					%	%	23.Frame Garage
					%	%	24.Frame Shed
					%	%	25.1SF Bay Window
					%	%	26.1SF Over Hang
					%	%	27.Unfinished Bas
					%	%	28.Unfinished Att
					%	%	29.Finished Basem

Map Lot 009-022

Account 58

Location Off New Dunn Town Road

Card 1 Of 1 1/09/2023

G.R. Timber Holdings LLC
107 Jefferson Street
Van Buren ME 04785

B3072P295

Property Data			Assessment Record					
Neighborhood	1 Rural		Year	Land	Buildings	Exempt	Total	
Tree Growth Year	0		2017	31,400	0	0	31,400	
X Coordinate			2018	30,700	0	0	30,700	
Y Coordinate			2020	18,600	0	0	18,600	
Zone/Land Use	1 Residential		2021	18,100	0	0	18,100	
Secondary Zone			2022	30,200	0	0	30,200	
Topography 2 Rolling								
1.Level 4.Below Stre 7.Steep 2.Rolling 5.Low 8.Rough 3.Above Stre 6.Swampy 9.								
Utilities 9 NoWater/NoSewer								
1.Well+Septic 4.Public Water 7.Cess Pool 2.Drilled Well 5.Public Sewer 8.Holding Tank 3.Septic System 6.Dug Well 9.NoW/NoSew								
Street 1 Paved								
1.Paved 4.Proposed 7. 2.Semi-Improved 5.Private 8. 3.Gravel 6. 9.No Street								
LAND USE 0			Land Data					
Building Use 0			Front Foot	Type	Effective		Influence	
			11.Regular Lot		Frontage	Depth	Factor	Code
			12.Delta Triangle				%	
			13.Nabla Triangle				%	
			14.Rear Land				%	
			15.Class I Road				%	
							%	
							%	
							%	
							%	
							%	
							%	
			Square Foot	Square Feet				
			16.Class II Road				%	
			17.Municipal Rese				%	
			18.Munic Sep Lago				%	
			19.Gravel Pit				%	
			20.Industrial Bas				%	
							%	
			Fract. Acre	Acres/Sites				
			21.Developed Pave	37	24.00	100	%	0
			22.Undev Paved (F	38	35.00	100	%	0
			23.Developed Grav	39	91.00	100	%	0
			Acres	27	2.00	100	%	0
			24.Undev Gravel (40	3.00	100	%	0
			26.Rear Land				%	
			27.Backlot				%	
			29.Pavement				%	
			30.Utility R O W				%	
			31.Tillable				%	
			Total Acreage			155.00		

Inspection Witnessed By:

X _____ Date _____

No./Date	Description	Date Insp.

Notes:

Tree Growth updated needed: 02/2029

Wade

- 1.Vacancy
- 2.Unimproved
- 3.Topography
- 4.Size/Shape
- 5.Access
- 6.Restriction
- 7.Corner/Locatio
- 8.View/Environme
- 9.Fractional Sha
- Acres**
- 32.Pasture
- 33.Orchard
- 34.Softwood (FL)
- 35.Mixed Wood (FL)
- 36.Hardwood (FL)
- 37.Softwood (TG)
- 38.Mixed Wood (TG)
- 39.Hardwood (TG)
- 40.Wasteland
- 41.Open Space
- 42.Mobile Home Si
- 43.Condo Site
- 44.Lot Improvemen
- 45.Subdivision Lo
- 46.Heavy Ind Sit

Wade

Map Lot 009-022

Account 58

Location Off New Dunn Town Road

Card 1 Of 1 1/09/2023

Building Style 0	SF Bsmt Living 0	Layout 0
1.CONVENTI 5.GARRISON 9.GAMBREL	Fin Bsmt Grade 0 0	1.TYPICAL 4. 7.
2.RANCH 6.SALT BOX 10.OTHER	DIRT FLOOR 0	2.INADEQUA 5. 8.
3.RAISED R 7.CONTEMP 11.SPLIT	Heat Type 100% 0	3.POOR 6. 9.
4.CAPE 8.LOG 12.NE	1.HWBB 5.FWA 9.NOT HEAT	Attic 0
Dwelling Units 0	2.HWCI 6.GRAWWA 10.	1.1/4 FINI 4.FULL FIN 7.
Other Units 0	3.HP 7.ELECTRIC 11.	2.1/2 FINI 5.FL / STA 8.
Stories 0	4.STEAM 8.FL/WALL 12.	3.3/4 FINI 6. 9.NONE
1.ONE STOR 4.1.5 STOR 7.1.25 STO	Cool Type 0% 9 NONE	Insulation 0
2.TWO STOR 5.1.75 STO 8.	1.REFRIG A 4.W&C AIR 7.	1.FULLY IN 4.MINIMAL 7.
3.THREE ST 6.2.5 STOR 9.	2.EVAPORAT 5. 8.	2.HEAVY 5.UNKNOWN 8.
Exterior Walls 0	3.HEAT PUM 6. 9.NONE	3.CAPPED O 6. 9.NONE
1.WOOD 5.STUCKO 9.T-111	Kitchen Style 0	Unfinished % 0%
2.VIN/AL 6.BRICK 10.OTHER	1.GOOD 4.OBSOLETE 7.	Grade & Factor 0 0%
3.COMPOS. 7.STONE 11.LOG	2.TYPICAL 5. 8.	1.E GRADE 4.B GRADE 7.
4.ASBESTOS 8.CONCRETE 12.	3.OLD STYL 6. 9.NONE	2.D GRADE 5.A GRADE 8.
Roof Surface 0	Bath(s) Style 0	3.C GRADE 6.AA GRADE 9.SAME
1.ASPHALT 4.COMPOSIT 7.	1.GOOD 4.OBSOLETE 7.	SQFT (Footprint) 0
2.SLATE 5.WOOD 8.	2.TYPICAL 5. 8.	Condition 0
3.METAL 6.OTHER 9.	3.OLD STYL 6. 9.NONE	1.POOR 4.AVERAGE 7.VERY GOO
SF Masonry Trim 0	# Rooms 0	2.FAIR 5.ABOVE AV 8.EXCELLEN
0	# Bedrooms 0	3.BELOW AV 6.GOOD 9.SAME
0	# Full Baths 0	Phys. % Good 0%
Year Built 0	# Half Baths 0	Funct. % Good 100%
Year Remodeled 0	# Addn Fixtures 0	Functional Code 9 None
Foundation 0	# Fireplaces 0	1.Incomp 4.LongTerm 7.Layout
1.CONCRETE 4.WOOD 7.		2.Overbuil 5.Utility 8.Other
2.CONCRETE 5.SLAB 8.		3.Delap 6.Style 9.None
3.BRICK/ST 6.PIERS 9.		Econ. % Good 100%
Basement 0		Economic Code NONE
1.1/4 BASE 4.FULL BAS 7.		0.None 3.NO ELECT 6.
2.1/2 BASE 5.CRAWL 8.		1.LOCATION 4.GENERATC 7.
3.3/4 BASE 6. 9.NO BASEM		2.ENCROACH 5. 8.OTHER
Bsmt Gar # Cars 0		Entrance Code 5 ESTIMATED
Wet Basement 0		1.INTERIOR 4.UNOCCUPI 7.
1.DRY BASE 4. 7.		2.REFUSED 5.ESTIMATE 8.
2.DAMP BAS 5. 8.		3.INFO ONL 6. 9.
3.WET BASE 6. 9.NO BASEM		Information Code 5 ESTIMATE
		1.OWNER 4.AGENT 7.
		2.RELATIVE 5.ESTIMATE 8.
		3.TENANT 6.OTHER 9.



Date Inspected 7/14/2022

Additions, Outbuildings & Improvements								
Type	Year	Units	Grade	Cond	Phys.	Funct.	Sound Value	
					%	%		1.One Story Fram
					%	%		2.Two Story Fram
					%	%		3.Three Story Fr
					%	%		4.1 & 1/2 Story
					%	%		5.1 & 3/4 Story
					%	%		6.2 & 1/2 Story
					%	%		21.Open Porch
					%	%		22.Enclosed Porch
					%	%		23.Frame Garage
					%	%		24.Frame Shed
					%	%		25.1SF Bay Window
					%	%		26.1SF Over Hang
					%	%		27.Unfinished Bas
					%	%		28.Unfinished Att
					%	%		29.Finished Basem

STERN, BENJAMIN J
4977 Braid Hill Drive
St. Peters MO 63304

B5820P182 B5858P160

Previous Owner
THE MALANO CORP
BENJAMIN J. STERN
719 MARKLAND STREET
SALEM IL 62881
Sale Date: 1/04/2019

Inspection Witnessed By:

X	Date	Description	Date Insp.

Notes:
* Updated TG Plan - 2022

Wade

Property Data			Assessment Record						
Neighborhood 1 Rural			Year	Land	Buildings	Exempt	Total		
Tree Growth Year 2032			2020	14,900	0	0	14,900		
X Coordinate 0			2021	45,500	0	0	45,500		
Y Coordinate 0			2022	13,900	0	0	13,900		
Zone/Land Use 1 Residential									
Secondary Zone									
Topography									
1.Level 4.Below Stre 7.Steep 2.Rolling 5.Low 8.Rough 3.Above Stre 6.Swampy 9.									
Utilities									
1.Well+Septi 4.Public Wat 7.Cess Pool 2.Drilled We 5.Public Sew 8.Holding Ta 3.Septic Sys 6.Dug Well 9.NoW/NoSew									
Street 3 Gravel									
1.Paved 4.Proposed 7. 2.Semi-Impro 5.Private 8. 3.Gravel 6. 9.No Street									
LAND USE 2022			Land Data						
Building Use 0			Front Foot	Type	Effective		Influence		Influence Codes
					Frontage	Depth	Factor	Code	
Sale Data			11.Regular Lot						1.Vacancy
Sale Date 1/04/2019			12.Delta Triangle						2.Unimproved
Price 30,000			13.Nabla Triangle						3.Topography
Sale Type 1 Land Only			14.Rear Land						4.Size/Shape
1.Land 4.Mobile 7.C/I L&B			15.Class I Road						5.Access
2.L & B 5.Other 8.									6.Restriction
3.Building 6.C/I Land 9.									7.Corner/Locatio
Financing 1 Conventional									8.View/Environme
1.Convent 4.Seller 7.			Square Foot	Square Feet					9.Fractional Sha
2.FHA/VA 5.Private 8.			16.Class II Road						Acres
3.Assumed 6.Cash 9.Unknown			17.Municipal Rese						32.Pasture
Validity 1 Arms Length Sale			18.Munic Sep Lago						33.Orchard
1.Valid 4.Split 7.Renovate			19.Gravel Pit						34.Softwood (FL)
2.Related 5.Partial 8.Other			20.Industrial Bas						35.Mixed Wood (FL)
3.Distress 6.Exempt 9.									36.Hardwood (FL)
Verified 1 Buyer			Fract. Acre	Acres/Sites					37.Softwood (TG)
1.Buyer 4.Agent 7.Family			21.Developed Pave	37	3.00	100	%	0	38.Mixed Wood (TG)
2.Seller 5.Pub Rec 8.Other			22.Undev Paved (F	38		78.00	100	%	0
3.Lender 6.MLS 9.			23.Developed Grav	40		1.00	100	%	0
			Acres	16		1.00	100	%	0
			24.Undev Gravel (
			26.Rear Land						
			27.Backlot						
			29.Pavement						
			30.Utility R O W						
			31.Tillable						
			Total Acreage		83.00				

46.Heavy Ind Sit

Wade

Map Lot 009-023

Account 228

Location

Card 1 Of 1 1/09/2023

Building Style 0	SF Bsmt Living 0	Layout 0
1.CONVENTI 5.GARRISON 9.GAMBREL	Fin Bsmt Grade 0 0	1.TYPICAL 4. 7.
2.RANCH 6.SALT BOX 10.OTHER	DIRT FLOOR 0	2.INADEQUA 5. 8.
3.RAISED R 7.CONTEMP 11.SPLIT	Heat Type 100% 0	3.POOR 6. 9.
4.CAPE 8.LOG 12.NE	1.HWBB 5.FWA 9.NOT HEAT	Attic 0
Dwelling Units 0	2.HWCI 6.GRAVWA 10.	1.1/4 FINI 4.FULL FIN 7.
Other Units 0	3.HP 7.ELECTRIC 11.	2.1/2 FINI 5.FL / STA 8.
Stories 0	4.STEAM 8.FL/WALL 12.	3.3/4 FINI 6. 9.NONE
1.ONE STOR 4.1.5 STOR 7.1.25 STO	Cool Type 0% 9 NONE	Insulation 0
2.TWO STOR 5.1.75 STO 8.	1.REFRIG A 4.W&C AIR 7.	1.FULLY IN 4.MINIMAL 7.
3.THREE ST 6.2.5 STOR 9.	2.EVAPORAT 5. 8.	2.HEAVY 5.UNKNOWN 8.
Exterior Walls 0	3.HEAT PUM 6. 9.NONE	3.CAPPED O 6. 9.NONE
1.WOOD 5.STUCKO 9.T-111	Kitchen Style 0	Unfinished % 0%
2.VIN/AL 6.BRICK 10.OTHER	1.GOOD 4.OBSOLETE 7.	Grade & Factor 0 0%
3.COMPOS. 7.STONE 11.LOG	2.TYPICAL 5. 8.	1.E GRADE 4.B GRADE 7.
4.ASBESTOS 8.CONCRETE 12.	3.OLD STYL 6. 9.NONE	2.D GRADE 5.A GRADE 8.
Roof Surface 0	Bath(s) Style 0	3.C GRADE 6.AA GRADE 9.SAME
1.ASPHALT 4.COMPOSIT 7.	1.GOOD 4.OBSOLETE 7.	SQFT (Footprint) 0
2.SLATE 5.WOOD 8.	2.TYPICAL 5. 8.	Condition 0
3.METAL 6.OTHER 9.	3.OLD STYL 6. 9.NONE	1.POOR 4.AVERAGE 7.VERY GOO
SF Masonry Trim 0	# Rooms 0	2.FAIR 5.ABOVE AV 8.EXCELLEN
0	# Bedrooms 0	3.BELOW AV 6.GOOD 9.SAME
0	# Full Baths 0	Phys. % Good 0%
Year Built 0	# Half Baths 0	Funct. % Good 100%
Year Remodeled 0	# Addn Fixtures 0	Functional Code 9 None
Foundation 0	# Fireplaces 0	1.Incomp 4.LongTerm 7.Layout
1.CONCRETE 4.WOOD 7.		2.Overbuil 5.Utility 8.Other
2.CONCRETE 5.SLAB 8.		3.Delap 6.Style 9.None
3.BRICK/ST 6.PIERS 9.		Econ. % Good 100%
Basement 0		Economic Code NONE
1.1/4 BASE 4.FULL BAS 7.		0.None 3.NO ELECT 6.
2.1/2 BASE 5.CRAWL 8.		1.LOCATION 4.GENERATC 7.
3.3/4 BASE 6. 9.NO BASEM		2.ENCROACH 5. 8.OTHER
Bsmt Gar # Cars 0		Entrance Code 0
Wet Basement 0		1.INTERIOR 4.UNOCCUPI 7.
1.DRY BASE 4. 7.		2.REFUSED 5.ESTIMATE 8.
2.DAMP BAS 5. 8.		3.INFO ONL 6. 9.
3.WET BASE 6. 9.NO BASEM		Information Code 0
		1.OWNER 4.AGENT 7.
		2.RELATIVE 5.ESTIMATE 8.
		3.TENANT 6.OTHER 9.



Date Inspected

Additions, Outbuildings & Improvements								
Type	Year	Units	Grade	Cond	Phys.	Funct.	Sound Value	
					%	%		1.One Story Fram
					%	%		2.Two Story Fram
					%	%		3.Three Story Fr
					%	%		4.1 & 1/2 Story
					%	%		5.1 & 3/4 Story
					%	%		6.2 & 1/2 Story
					%	%		21.Open Porch
					%	%		22.Enclosed Porch
					%	%		23.Frame Garage
					%	%		24.Frame Shed
					%	%		25.1SF Bay Window
					%	%		26.1SF Over Hang
					%	%		27.Unfinished Bas
					%	%		28.Unfinished Att
					%	%		29.Finished Basem

Turner, Andrew G
Turner, Donna M
99 Howe Road
Wade ME 04786

			Property Data			Assessment Record																																																																																																																																																																																																					
			Neighborhood	1 Rural		Year	Land	Buildings	Exempt	Total																																																																																																																																																																																																	
			Tree Growth Year 0			2017	42,400	90,500	0	132,900																																																																																																																																																																																																	
			X Coordinate			2018	41,900	90,500	0	132,400																																																																																																																																																																																																	
			Y Coordinate			2020	38,600	89,800	0	128,400																																																																																																																																																																																																	
			Zone/Land Use 1 Residential			2021	38,900	89,800	0	128,700																																																																																																																																																																																																	
			Secondary Zone			2022	54,400	47,600	0	102,000																																																																																																																																																																																																	
			Topography 2 Rolling																																																																																																																																																																																																								
			1.Level 4.Below Stre 7.Steep 2.Rolling 5.Low 8.Rough 3.Above Stre 6.Swampy 9.																																																																																																																																																																																																								
			Utilities 9 NoWater/NoSewer																																																																																																																																																																																																								
			1.Well+Septi 4.Public Wat 7.Cess Pool 2.Drilled We 5.Public Sew 8.Holding Ta 3.Septic Sys 6.Dug Well 9.NoW/NoSew																																																																																																																																																																																																								
			Street 3 Gravel																																																																																																																																																																																																								
			1.Paved 4.Proposed 7. 2.Semi-Impro 5.Private 8. 3.Gravel 6. 9.No Street																																																																																																																																																																																																								
			LAND USE 2030																																																																																																																																																																																																								
Inspection Witnessed By:			Building Use 0			<table border="1"> <thead> <tr> <th rowspan="2">Front Foot</th> <th rowspan="2">Type</th> <th colspan="2">Effective</th> <th colspan="2">Influence</th> <th rowspan="2">Influence Codes</th> </tr> <tr> <th>Frontage</th> <th>Depth</th> <th>Factor</th> <th>Code</th> </tr> </thead> <tbody> <tr><td>11.Regular Lot</td><td></td><td></td><td></td><td>%</td><td></td><td>1.Vacancy</td></tr> <tr><td>12.Delta Triangle</td><td></td><td></td><td></td><td>%</td><td></td><td>2.Unimproved</td></tr> <tr><td>13.Nabla Triangle</td><td></td><td></td><td></td><td>%</td><td></td><td>3.Topography</td></tr> <tr><td>14.Rear Land</td><td></td><td></td><td></td><td>%</td><td></td><td>4.Size/Shape</td></tr> <tr><td>15.Class I Road</td><td></td><td></td><td></td><td>%</td><td></td><td>5.Access</td></tr> <tr><td></td><td></td><td></td><td></td><td>%</td><td></td><td>6.Restriction</td></tr> <tr><td></td><td></td><td></td><td></td><td>%</td><td></td><td>7.Corner/Locatio</td></tr> <tr><td></td><td></td><td></td><td></td><td>%</td><td></td><td>8.View/Environme</td></tr> <tr><td></td><td></td><td></td><td></td><td>%</td><td></td><td>9.Fractional Sha</td></tr> <tr><td></td><td></td><td></td><td></td><td>%</td><td></td><td>Acres</td></tr> <tr><td></td><td></td><td></td><td></td><td>%</td><td></td><td>32.Pasture</td></tr> <tr><td></td><td></td><td></td><td></td><td>%</td><td></td><td>33.Orchard</td></tr> <tr><td></td><td></td><td></td><td></td><td>%</td><td></td><td>34.Softwood (FL)</td></tr> <tr><td></td><td></td><td></td><td></td><td>%</td><td></td><td>35.Mixed Wood (FL)</td></tr> <tr><td></td><td></td><td></td><td></td><td>%</td><td></td><td>36.Hardwood (FL)</td></tr> <tr><td></td><td></td><td></td><td></td><td>%</td><td></td><td>37.Softwood (TG)</td></tr> <tr><td></td><td></td><td></td><td></td><td>%</td><td></td><td>38.Mixed Wood (TG)</td></tr> <tr><td></td><td></td><td></td><td></td><td>%</td><td></td><td>39.Hardwood (TG)</td></tr> <tr><td></td><td></td><td></td><td></td><td>%</td><td></td><td>40.Wasteland</td></tr> <tr><td></td><td></td><td></td><td></td><td>%</td><td></td><td>41.Open Space</td></tr> <tr><td></td><td></td><td></td><td></td><td>%</td><td></td><td>42.Mobile Home Si</td></tr> <tr><td></td><td></td><td></td><td></td><td>%</td><td></td><td>43.Condo Site</td></tr> <tr><td></td><td></td><td></td><td></td><td>%</td><td></td><td>44.Lot Improvemen</td></tr> <tr><td></td><td></td><td></td><td></td><td>%</td><td></td><td>45.Subdivision Lo</td></tr> <tr><td></td><td></td><td></td><td></td><td>%</td><td></td><td>46.Heavy Ind Sit</td></tr> <tr> <td colspan="2"></td> <td colspan="2">Total Acreage</td> <td colspan="2">116.50</td> <td></td> </tr> </tbody> </table>					Front Foot	Type	Effective		Influence		Influence Codes	Frontage	Depth	Factor	Code	11.Regular Lot				%		1.Vacancy	12.Delta Triangle				%		2.Unimproved	13.Nabla Triangle				%		3.Topography	14.Rear Land				%		4.Size/Shape	15.Class I Road				%		5.Access					%		6.Restriction					%		7.Corner/Locatio					%		8.View/Environme					%		9.Fractional Sha					%		Acres					%		32.Pasture					%		33.Orchard					%		34.Softwood (FL)					%		35.Mixed Wood (FL)					%		36.Hardwood (FL)					%		37.Softwood (TG)					%		38.Mixed Wood (TG)					%		39.Hardwood (TG)					%		40.Wasteland					%		41.Open Space					%		42.Mobile Home Si					%		43.Condo Site					%		44.Lot Improvemen					%		45.Subdivision Lo					%		46.Heavy Ind Sit			Total Acreage		116.50		
			Front Foot	Type	Effective								Influence		Influence Codes																																																																																																																																																																																												
Frontage	Depth	Factor			Code																																																																																																																																																																																																						
11.Regular Lot				%		1.Vacancy																																																																																																																																																																																																					
12.Delta Triangle				%		2.Unimproved																																																																																																																																																																																																					
13.Nabla Triangle				%		3.Topography																																																																																																																																																																																																					
14.Rear Land				%		4.Size/Shape																																																																																																																																																																																																					
15.Class I Road				%		5.Access																																																																																																																																																																																																					
				%		6.Restriction																																																																																																																																																																																																					
				%		7.Corner/Locatio																																																																																																																																																																																																					
				%		8.View/Environme																																																																																																																																																																																																					
				%		9.Fractional Sha																																																																																																																																																																																																					
				%		Acres																																																																																																																																																																																																					
				%		32.Pasture																																																																																																																																																																																																					
				%		33.Orchard																																																																																																																																																																																																					
				%		34.Softwood (FL)																																																																																																																																																																																																					
				%		35.Mixed Wood (FL)																																																																																																																																																																																																					
				%		36.Hardwood (FL)																																																																																																																																																																																																					
				%		37.Softwood (TG)																																																																																																																																																																																																					
				%		38.Mixed Wood (TG)																																																																																																																																																																																																					
				%		39.Hardwood (TG)																																																																																																																																																																																																					
				%		40.Wasteland																																																																																																																																																																																																					
				%		41.Open Space																																																																																																																																																																																																					
				%		42.Mobile Home Si																																																																																																																																																																																																					
				%		43.Condo Site																																																																																																																																																																																																					
				%		44.Lot Improvemen																																																																																																																																																																																																					
				%		45.Subdivision Lo																																																																																																																																																																																																					
				%		46.Heavy Ind Sit																																																																																																																																																																																																					
		Total Acreage		116.50																																																																																																																																																																																																							
X			Sale Data			<table border="1"> <thead> <tr> <th rowspan="2">Square Foot</th> <th colspan="2">Square Feet</th> <th colspan="2">Acres/Sites</th> </tr> <tr> <th>Frontage</th> <th>Depth</th> <th>Acres</th> <th>Sites</th> </tr> </thead> <tbody> <tr><td>23</td><td></td><td>1.00</td><td>100</td><td>0</td></tr> <tr><td>26</td><td></td><td>5.00</td><td>100</td><td>0</td></tr> <tr><td>31</td><td></td><td>17.50</td><td>100</td><td>0</td></tr> <tr><td>32</td><td></td><td>2.00</td><td>100</td><td>0</td></tr> <tr><td>37</td><td></td><td>5.00</td><td>100</td><td>0</td></tr> <tr><td>38</td><td></td><td>19.00</td><td>100</td><td>0</td></tr> <tr><td>39</td><td></td><td>67.00</td><td>100</td><td>0</td></tr> </tbody> </table>					Square Foot	Square Feet		Acres/Sites		Frontage	Depth	Acres	Sites	23		1.00	100	0	26		5.00	100	0	31		17.50	100	0	32		2.00	100	0	37		5.00	100	0	38		19.00	100	0	39		67.00	100	0																																																																																																																																																					
			Square Foot	Square Feet								Acres/Sites																																																																																																																																																																																															
Frontage	Depth	Acres		Sites																																																																																																																																																																																																							
23		1.00	100	0																																																																																																																																																																																																							
26		5.00	100	0																																																																																																																																																																																																							
31		17.50	100	0																																																																																																																																																																																																							
32		2.00	100	0																																																																																																																																																																																																							
37		5.00	100	0																																																																																																																																																																																																							
38		19.00	100	0																																																																																																																																																																																																							
39		67.00	100	0																																																																																																																																																																																																							
Date			Validity			<table border="1"> <thead> <tr> <th rowspan="2">Fract. Acre</th> <th colspan="2">Acres</th> </tr> <tr> <th>Acres</th> <th>Sites</th> </tr> </thead> <tbody> <tr><td>21.Developed Pave</td><td></td><td></td></tr> <tr><td>22.Undev Paved (F</td><td></td><td></td></tr> <tr><td>23.Developed Grav</td><td></td><td></td></tr> <tr><td>24.Undev Gravel (</td><td></td><td></td></tr> <tr><td>26.Rear Land</td><td></td><td></td></tr> <tr><td>27.Backlot</td><td></td><td></td></tr> <tr><td>29.Pavement</td><td></td><td></td></tr> <tr><td>30.Utility R O W</td><td></td><td></td></tr> <tr><td>31.Tillable</td><td></td><td></td></tr> </tbody> </table>					Fract. Acre	Acres		Acres	Sites	21.Developed Pave			22.Undev Paved (F			23.Developed Grav			24.Undev Gravel (26.Rear Land			27.Backlot			29.Pavement			30.Utility R O W			31.Tillable																																																																																																																																																																			
			Fract. Acre	Acres																																																																																																																																																																																																							
Acres	Sites																																																																																																																																																																																																										
21.Developed Pave																																																																																																																																																																																																											
22.Undev Paved (F																																																																																																																																																																																																											
23.Developed Grav																																																																																																																																																																																																											
24.Undev Gravel (
26.Rear Land																																																																																																																																																																																																											
27.Backlot																																																																																																																																																																																																											
29.Pavement																																																																																																																																																																																																											
30.Utility R O W																																																																																																																																																																																																											
31.Tillable																																																																																																																																																																																																											
No./Date			Financing			<table border="1"> <thead> <tr> <th rowspan="2">Verified</th> <th colspan="2">Acres</th> </tr> <tr> <th>Acres</th> <th>Sites</th> </tr> </thead> <tbody> <tr><td>1.Buyer</td><td></td><td></td></tr> <tr><td>2.Seller</td><td></td><td></td></tr> <tr><td>3.Lender</td><td></td><td></td></tr> </tbody> </table>					Verified	Acres		Acres	Sites	1.Buyer			2.Seller			3.Lender																																																																																																																																																																																					
			Verified	Acres																																																																																																																																																																																																							
Acres	Sites																																																																																																																																																																																																										
1.Buyer																																																																																																																																																																																																											
2.Seller																																																																																																																																																																																																											
3.Lender																																																																																																																																																																																																											
Description			1.Convent 4.Seller 7. 2.FHA/VA 5.Private 8. 3.Assumed 6.Cash 9.Unknown			<table border="1"> <thead> <tr> <th rowspan="2">Date Insp.</th> <th colspan="2">Acres</th> </tr> <tr> <th>Acres</th> <th>Sites</th> </tr> </thead> <tbody> <tr><td>1.Valid</td><td></td><td></td></tr> <tr><td>2.Related</td><td></td><td></td></tr> <tr><td>3.Distress</td><td></td><td></td></tr> </tbody> </table>					Date Insp.	Acres		Acres	Sites	1.Valid			2.Related			3.Distress																																																																																																																																																																																					
			Date Insp.	Acres																																																																																																																																																																																																							
Acres	Sites																																																																																																																																																																																																										
1.Valid																																																																																																																																																																																																											
2.Related																																																																																																																																																																																																											
3.Distress																																																																																																																																																																																																											
Date Insp.			Validity			<table border="1"> <thead> <tr> <th rowspan="2">Verified</th> <th colspan="2">Acres</th> </tr> <tr> <th>Acres</th> <th>Sites</th> </tr> </thead> <tbody> <tr><td>1.Buyer</td><td></td><td></td></tr> <tr><td>2.Seller</td><td></td><td></td></tr> <tr><td>3.Lender</td><td></td><td></td></tr> </tbody> </table>					Verified	Acres		Acres	Sites	1.Buyer			2.Seller			3.Lender																																																																																																																																																																																					
			Verified	Acres																																																																																																																																																																																																							
Acres	Sites																																																																																																																																																																																																										
1.Buyer																																																																																																																																																																																																											
2.Seller																																																																																																																																																																																																											
3.Lender																																																																																																																																																																																																											
Notes:			1.Valid 4.Split 7.Renovate 2.Related 5.Partial 8.Other 3.Distress 6.Exempt 9.			<table border="1"> <thead> <tr> <th rowspan="2">Verified</th> <th colspan="2">Acres</th> </tr> <tr> <th>Acres</th> <th>Sites</th> </tr> </thead> <tbody> <tr><td>1.Buyer</td><td></td><td></td></tr> <tr><td>2.Seller</td><td></td><td></td></tr> <tr><td>3.Lender</td><td></td><td></td></tr> </tbody> </table>					Verified	Acres		Acres	Sites	1.Buyer			2.Seller			3.Lender																																																																																																																																																																																					
			Verified	Acres																																																																																																																																																																																																							
Acres	Sites																																																																																																																																																																																																										
1.Buyer																																																																																																																																																																																																											
2.Seller																																																																																																																																																																																																											
3.Lender																																																																																																																																																																																																											
* Garage (2000): -15% functional due to size obsolence. Tree Growth Update Needed: 01/10/2030			Verified			<table border="1"> <thead> <tr> <th rowspan="2">Verified</th> <th colspan="2">Acres</th> </tr> <tr> <th>Acres</th> <th>Sites</th> </tr> </thead> <tbody> <tr><td>1.Buyer</td><td></td><td></td></tr> <tr><td>2.Seller</td><td></td><td></td></tr> <tr><td>3.Lender</td><td></td><td></td></tr> </tbody> </table>					Verified	Acres		Acres	Sites	1.Buyer			2.Seller			3.Lender																																																																																																																																																																																					
			Verified	Acres																																																																																																																																																																																																							
Acres	Sites																																																																																																																																																																																																										
1.Buyer																																																																																																																																																																																																											
2.Seller																																																																																																																																																																																																											
3.Lender																																																																																																																																																																																																											
Wade			1.Buyer 4.Agent 7.Family 2.Seller 5.Pub Rec 8.Other 3.Lender 6.MLS 9.			<table border="1"> <thead> <tr> <th rowspan="2">Verified</th> <th colspan="2">Acres</th> </tr> <tr> <th>Acres</th> <th>Sites</th> </tr> </thead> <tbody> <tr><td>1.Buyer</td><td></td><td></td></tr> <tr><td>2.Seller</td><td></td><td></td></tr> <tr><td>3.Lender</td><td></td><td></td></tr> </tbody> </table>					Verified	Acres		Acres	Sites	1.Buyer			2.Seller			3.Lender																																																																																																																																																																																					
			Verified	Acres																																																																																																																																																																																																							
Acres	Sites																																																																																																																																																																																																										
1.Buyer																																																																																																																																																																																																											
2.Seller																																																																																																																																																																																																											
3.Lender																																																																																																																																																																																																											

Wade

Map Lot 009-024

Account 193

Location 125 Howe Road

Card 1 Of 1 1/09/2023

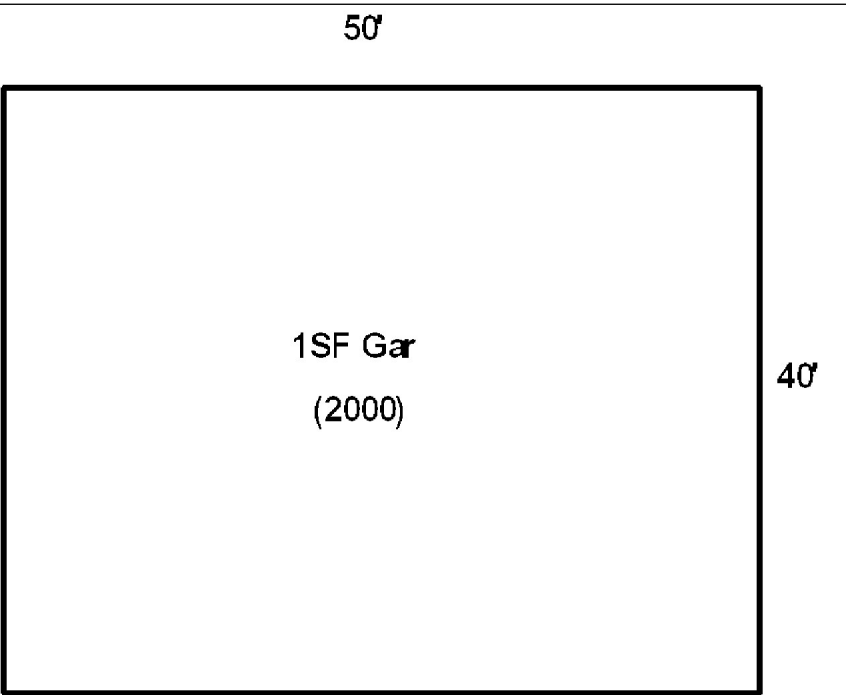
Building Style 0	SF Bsmt Living 0	Layout 0
1.CONVENTI 5.GARRISON 9.GAMBREL	Fin Bsmt Grade 0 0	1.TYPICAL 4. 7.
2.RANCH 6.SALT BOX 10.OTHER	DIRT FLOOR 0	2.INADEQUA 5. 8.
3.RAISED R 7.CONTEMP 11.SPLIT	Heat Type 100% 0	3.POOR 6. 9.
4.CAPE 8.LOG 12.NE	1.HWBB 5.FWA 9.NOT HEAT	Attic 0
Dwelling Units 0	2.HWCI 6.GRAVWA 10.	1.1/4 FINI 4.FULL FIN 7.
Other Units 0	3.HP 7.ELECTRIC 11.	2.1/2 FINI 5.FL / STA 8.
Stories 0	4.STEAM 8.FL/WALL 12.	3.3/4 FINI 6. 9.NONE
1.ONE STOR 4.1.5 STOR 7.1.25 STO	Cool Type 0% 9 NONE	Insulation 0
2.TWO STOR 5.1.75 STO 8.	1.REFRIG A 4.W&C AIR 7.	1.FULLY IN 4.MINIMAL 7.
3.THREE ST 6.2.5 STOR 9.	2.EVAPORAT 5. 8.	2.HEAVY 5.UNKNOWN 8.
Exterior Walls 0	3.HEAT PUM 6. 9.NONE	3.CAPPED O 6. 9.NONE
1.WOOD 5.STUCKO 9.T-111	Kitchen Style 0	Unfinished % 0%
2.VIN/AL 6.BRICK 10.OTHER	1.GOOD 4.OBSOLETE 7.	Grade & Factor 0 0%
3.COMPOS. 7.STONE 11.LOG	2.TYPICAL 5. 8.	1.E GRADE 4.B GRADE 7.
4.ASBESTOS 8.CONCRETE 12.	3.OLD STYL 6. 9.NONE	2.D GRADE 5.A GRADE 8.
Roof Surface 0	Bath(s) Style 0	3.C GRADE 6.AA GRADE 9.SAME
1.ASPHALT 4.COMPOSIT 7.	1.GOOD 4.OBSOLETE 7.	SQFT (Footprint) 0
2.SLATE 5.WOOD 8.	2.TYPICAL 5. 8.	Condition 0
3.METAL 6.OTHER 9.	3.OLD STYL 6. 9.NONE	1.POOR 4.AVERAGE 7.VERY GOO
SF Masonry Trim 0	# Rooms 0	2.FAIR 5.ABOVE AV 8.EXCELLEN
0	# Bedrooms 0	3.BELOW AV 6.GOOD 9.SAME
0	# Full Baths 0	Phys. % Good 0%
Year Built 0	# Half Baths 0	Funct. % Good 100%
Year Remodeled 0	# Addn Fixtures 0	Functional Code 9 None
Foundation 0	# Fireplaces 0	1.Incomp 4.LongTerm 7.Layout
1.CONCRETE 4.WOOD 7.		2.Overbuil 5.Utility 8.Other
2.CONCRETE 5.SLAB 8.		3.Delap 6.Style 9.None
3.BRICK/ST 6.PIERS 9.		Econ. % Good 100%
Basement 0		Economic Code NONE
1.1/4 BASE 4.FULL BAS 7.		0.None 3.NO ELECT 6.
2.1/2 BASE 5.CRAWL 8.		1.LOCATION 4.GENERATC 7.
3.3/4 BASE 6. 9.NO BASEM		2.ENCROACH 5. 8.OTHER
Bsmt Gar # Cars 0		Entrance Code 1 INTERIOR INSPECT
Wet Basement 0		1.INTERIOR 4.UNOCCUPI 7.
1.DRY BASE 4. 7.		2.REFUSED 5.ESTIMATE 8.
2.DAMP BAS 5. 8.		3.INFO ONL 6. 9.
3.WET BASE 6. 9.NO BASEM		Information Code 1 OWNER
		1.OWNER 4.AGENT 7.
		2.RELATIVE 5.ESTIMATE 8.
		3.TENANT 6.OTHER 9.



Date Inspected 7/13/2022

Additions, Outbuildings & Improvements

Type	Year	Units	Grade	Cond	Phys.	Funct.	Sound Value
23 Frame Garage	2000	2000	4 100	5	0 %	85 %	
					%	%	
					%	%	
					%	%	
					%	%	
					%	%	
					%	%	
					%	%	
					%	%	
					%	%	
					%	%	



Turner, Brad
Turner, Erin
135 Howe Road
Wade ME 04786

B5224P48

Inspection Witnessed By:

No./Date	Description	Date Insp.
X		

Notes:

Wade

Property Data			Assessment Record																																																																																																																																																																																																					
Neighborhood 1 Rural			Year	Land	Buildings	Exempt	Total																																																																																																																																																																																																	
Tree Growth Year 0			2017	14,000	142,100	20,000	136,100																																																																																																																																																																																																	
X Coordinate			2018	14,000	142,100	20,000	136,100																																																																																																																																																																																																	
Y Coordinate			2020	14,000	142,100	25,000	131,100																																																																																																																																																																																																	
Zone/Land Use 1 Residential			2021	15,000	142,100	25,000	132,100																																																																																																																																																																																																	
Secondary Zone			2022	22,000	134,500	25,000	131,500																																																																																																																																																																																																	
Topography 2 Rolling																																																																																																																																																																																																								
1.Level 4.Below Stre 7.Steep 2.Rolling 5.Low 8.Rough 3.Above Stre 6.Swampy 9.																																																																																																																																																																																																								
Utilities 1 Drilled Well / Septic																																																																																																																																																																																																								
1.Well+Septi 4.Public Wat 7.Cess Pool 2.Drilled We 5.Public Sew 8.Holding Ta 3.Septic Sys 6.Dug Well 9.NoW/NoSew																																																																																																																																																																																																								
Street 3 Gravel																																																																																																																																																																																																								
1.Paved 4.Proposed 7. 2.Semi-Impro 5.Private 8. 3.Gravel 6. 9.No Street																																																																																																																																																																																																								
LAND USE 0			<table border="1"> <thead> <tr> <th rowspan="2">Front Foot</th> <th rowspan="2">Type</th> <th colspan="2">Effective</th> <th colspan="2">Influence</th> <th rowspan="2">Influence Codes</th> </tr> <tr> <th>Frontage</th> <th>Depth</th> <th>Factor</th> <th>Code</th> </tr> </thead> <tbody> <tr> <td>11.Regular Lot</td> <td></td> <td></td> <td></td> <td>%</td> <td></td> <td>1.Vacancy</td> </tr> <tr> <td>12.Delta Triangle</td> <td></td> <td></td> <td></td> <td>%</td> <td></td> <td>2.Unimproved</td> </tr> <tr> <td>13.Nabla Triangle</td> <td></td> <td></td> <td></td> <td>%</td> <td></td> <td>3.Topography</td> </tr> <tr> <td>14.Rear Land</td> <td></td> <td></td> <td></td> <td>%</td> <td></td> <td>4.Size/Shape</td> </tr> <tr> <td>15.Class I Road</td> <td></td> <td></td> <td></td> <td>%</td> <td></td> <td>5.Access</td> </tr> <tr> <td></td> <td></td> <td></td> <td></td> <td>%</td> <td></td> <td>6.Restriction</td> </tr> <tr> <td></td> <td></td> <td></td> <td></td> <td>%</td> <td></td> <td>7.Corner/Locatio</td> </tr> <tr> <td></td> <td></td> <td></td> <td></td> <td>%</td> <td></td> <td>8.View/Environme</td> </tr> <tr> <td></td> <td></td> <td></td> <td></td> <td>%</td> <td></td> <td>9.Fractional Sha</td> </tr> <tr> <td></td> <td></td> <td></td> <td></td> <td>%</td> <td></td> <td>Acres</td> </tr> <tr> <td></td> <td></td> <td></td> <td></td> <td>%</td> <td></td> <td>32.Pasture</td> </tr> <tr> <td></td> <td></td> <td></td> <td></td> <td>%</td> <td></td> <td>33.Orchard</td> </tr> <tr> <td></td> <td></td> <td></td> <td></td> <td>%</td> <td></td> <td>34.Softwood (FL)</td> </tr> <tr> <td></td> <td></td> <td></td> <td></td> <td>%</td> <td></td> <td>35.Mixed Wood (FL)</td> </tr> <tr> <td></td> <td></td> <td></td> <td></td> <td>%</td> <td></td> <td>36.Hardwood (FL)</td> </tr> <tr> <td></td> <td></td> <td></td> <td></td> <td>%</td> <td></td> <td>37.Softwood (TG)</td> </tr> <tr> <td></td> <td></td> <td></td> <td></td> <td>%</td> <td></td> <td>38.Mixed Wood (TG)</td> </tr> <tr> <td></td> <td></td> <td></td> <td></td> <td>%</td> <td></td> <td>39.Hardwood (TG)</td> </tr> <tr> <td></td> <td></td> <td></td> <td></td> <td>%</td> <td></td> <td>40.Wasteland</td> </tr> <tr> <td></td> <td></td> <td></td> <td></td> <td>%</td> <td></td> <td>41.Open Space</td> </tr> <tr> <td></td> <td></td> <td></td> <td></td> <td>%</td> <td></td> <td>42.Mobile Home Si</td> </tr> <tr> <td></td> <td></td> <td></td> <td></td> <td>%</td> <td></td> <td>43.Condo Site</td> </tr> <tr> <td></td> <td></td> <td></td> <td></td> <td>%</td> <td></td> <td>44.Lot Improvemen</td> </tr> <tr> <td></td> <td></td> <td></td> <td></td> <td>%</td> <td></td> <td>45.Subdivision Lo</td> </tr> <tr> <td></td> <td></td> <td></td> <td></td> <td>%</td> <td></td> <td>46.Heavy Ind Sit</td> </tr> <tr> <td colspan="2"></td> <td colspan="2">Total Acreage</td> <td colspan="2">5.50</td> <td></td> </tr> </tbody> </table>					Front Foot	Type	Effective		Influence		Influence Codes	Frontage	Depth	Factor	Code	11.Regular Lot				%		1.Vacancy	12.Delta Triangle				%		2.Unimproved	13.Nabla Triangle				%		3.Topography	14.Rear Land				%		4.Size/Shape	15.Class I Road				%		5.Access					%		6.Restriction					%		7.Corner/Locatio					%		8.View/Environme					%		9.Fractional Sha					%		Acres					%		32.Pasture					%		33.Orchard					%		34.Softwood (FL)					%		35.Mixed Wood (FL)					%		36.Hardwood (FL)					%		37.Softwood (TG)					%		38.Mixed Wood (TG)					%		39.Hardwood (TG)					%		40.Wasteland					%		41.Open Space					%		42.Mobile Home Si					%		43.Condo Site					%		44.Lot Improvemen					%		45.Subdivision Lo					%		46.Heavy Ind Sit			Total Acreage		5.50		
Front Foot	Type	Effective								Influence		Influence Codes																																																																																																																																																																																												
		Frontage	Depth	Factor	Code																																																																																																																																																																																																			
11.Regular Lot				%		1.Vacancy																																																																																																																																																																																																		
12.Delta Triangle				%		2.Unimproved																																																																																																																																																																																																		
13.Nabla Triangle				%		3.Topography																																																																																																																																																																																																		
14.Rear Land				%		4.Size/Shape																																																																																																																																																																																																		
15.Class I Road				%		5.Access																																																																																																																																																																																																		
				%		6.Restriction																																																																																																																																																																																																		
				%		7.Corner/Locatio																																																																																																																																																																																																		
				%		8.View/Environme																																																																																																																																																																																																		
				%		9.Fractional Sha																																																																																																																																																																																																		
				%		Acres																																																																																																																																																																																																		
				%		32.Pasture																																																																																																																																																																																																		
				%		33.Orchard																																																																																																																																																																																																		
				%		34.Softwood (FL)																																																																																																																																																																																																		
				%		35.Mixed Wood (FL)																																																																																																																																																																																																		
				%		36.Hardwood (FL)																																																																																																																																																																																																		
				%		37.Softwood (TG)																																																																																																																																																																																																		
				%		38.Mixed Wood (TG)																																																																																																																																																																																																		
				%		39.Hardwood (TG)																																																																																																																																																																																																		
				%		40.Wasteland																																																																																																																																																																																																		
				%		41.Open Space																																																																																																																																																																																																		
				%		42.Mobile Home Si																																																																																																																																																																																																		
				%		43.Condo Site																																																																																																																																																																																																		
				%		44.Lot Improvemen																																																																																																																																																																																																		
				%		45.Subdivision Lo																																																																																																																																																																																																		
				%		46.Heavy Ind Sit																																																																																																																																																																																																		
		Total Acreage		5.50																																																																																																																																																																																																				
Sale Date			<table border="1"> <thead> <tr> <th>Fract. Acre</th> <th colspan="2">Acreage/Sites</th> <th colspan="2"></th> <th colspan="2"></th> </tr> </thead> <tbody> <tr> <td>21.Developed Pave</td> <td>23</td> <td>1.00</td> <td>100</td> <td>%</td> <td>0</td> <td></td> </tr> <tr> <td>22.Undev Paved (F</td> <td>26</td> <td>4.50</td> <td>100</td> <td>%</td> <td>0</td> <td></td> </tr> <tr> <td>23.Developed Grav</td> <td></td> <td></td> <td></td> <td>%</td> <td></td> <td></td> </tr> <tr> <td>Acres</td> <td></td> <td></td> <td></td> <td>%</td> <td></td> <td></td> </tr> <tr> <td>24.Undev Gravel (</td> <td></td> <td></td> <td></td> <td>%</td> <td></td> <td></td> </tr> <tr> <td>26.Rear Land</td> <td></td> <td></td> <td></td> <td>%</td> <td></td> <td></td> </tr> <tr> <td>27.Backlot</td> <td></td> <td></td> <td></td> <td>%</td> <td></td> <td></td> </tr> <tr> <td>29.Pavement</td> <td></td> <td></td> <td></td> <td>%</td> <td></td> <td></td> </tr> <tr> <td>30.Utility R O W</td> <td></td> <td></td> <td></td> <td>%</td> <td></td> <td></td> </tr> <tr> <td>31.Tillable</td> <td></td> <td></td> <td></td> <td>%</td> <td></td> <td></td> </tr> </tbody> </table>					Fract. Acre	Acreage/Sites						21.Developed Pave	23	1.00	100	%	0		22.Undev Paved (F	26	4.50	100	%	0		23.Developed Grav				%			Acres				%			24.Undev Gravel (%			26.Rear Land				%			27.Backlot				%			29.Pavement				%			30.Utility R O W				%			31.Tillable				%																																																																																																																						
Fract. Acre	Acreage/Sites																																																																																																																																																																																																							
21.Developed Pave	23	1.00	100	%	0																																																																																																																																																																																																			
22.Undev Paved (F	26	4.50	100	%	0																																																																																																																																																																																																			
23.Developed Grav				%																																																																																																																																																																																																				
Acres				%																																																																																																																																																																																																				
24.Undev Gravel (%																																																																																																																																																																																																				
26.Rear Land				%																																																																																																																																																																																																				
27.Backlot				%																																																																																																																																																																																																				
29.Pavement				%																																																																																																																																																																																																				
30.Utility R O W				%																																																																																																																																																																																																				
31.Tillable				%																																																																																																																																																																																																				
Building Use 0																																																																																																																																																																																																								
Sale Data																																																																																																																																																																																																								
Price																																																																																																																																																																																																								
Sale Type																																																																																																																																																																																																								
1.Land 4.Mobile 7.C/I L&B 2.L & B 5.Other 8. 3.Building 6.C/I Land 9.																																																																																																																																																																																																								
Financing																																																																																																																																																																																																								
1.Convent 4.Seller 7. 2.FHA/VA 5.Private 8. 3.Assumed 6.Cash 9.Unknown																																																																																																																																																																																																								
Validity																																																																																																																																																																																																								
1.Valid 4.Split 7.Renovate 2.Related 5.Partial 8.Other 3.Distress 6.Exempt 9.																																																																																																																																																																																																								
Verified																																																																																																																																																																																																								
1.Buyer 4.Agent 7.Family 2.Seller 5.Pub Rec 8.Other 3.Lender 6.MLS 9.																																																																																																																																																																																																								

Wade

Map Lot 009-024A

Account 197

Location 135 Howe Rd

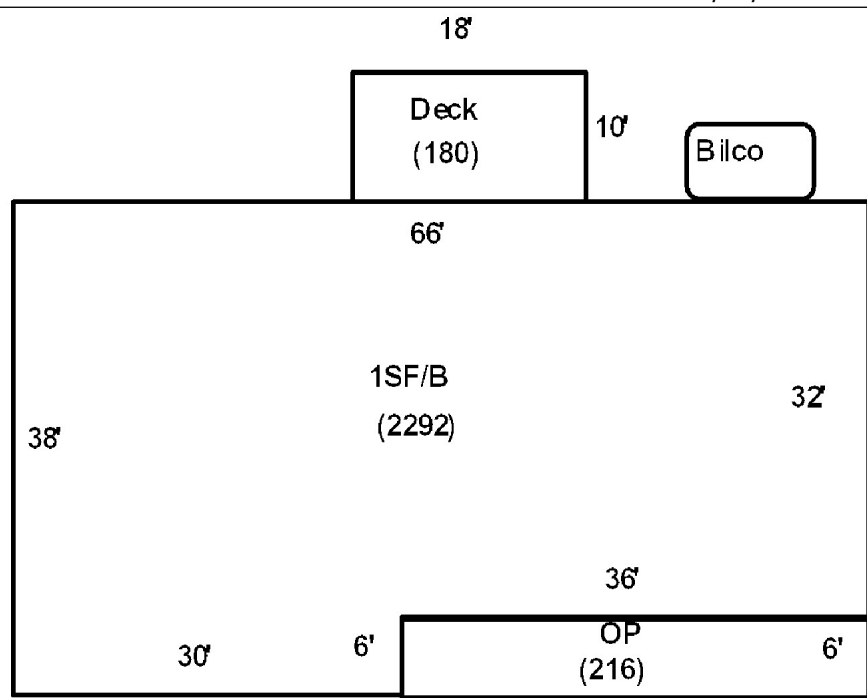
Card 1 Of 1 1/09/2023

Building Style 2 RANCH	SF Bsmt Living 0	Layout 1 TYPICAL
1.CONVENTI 5.GARRISON 9.GAMBREL	Fin Bsmt Grade 0 0	1.TYPICAL 4. 7.
2.RANCH 6.SALT BOX 10.OTHER	DIRT FLOOR 0	2.INADEQUA 5. 8.
3.RAISED R 7.CONTEMP 11.SPLIT	Heat Type 100% 1 HOT WATER BB	3.POOR 6. 9.
4.CAPE 8.LOG 12.NE	1.HWBB 5.FWA 9.NOT HEAT	Attic 9 NONE
Dwelling Units 1	2.HWCI 6.GRAVWA 10.	1.1/4 FINI 4.FULL FIN 7.
Other Units 0	3.HP 7.ELECTRIC 11.	2.1/2 FINI 5.FL / STA 8.
Stories 1 ONE STORY	4.STEAM 8.FL/WALL 12.	3.3/4 FINI 6. 9.NONE
1.ONE STOR 4.1.5 STOR 7.1.25 STO	Cool Type 0% 9 NONE	Insulation 1 FULLY INSULATED
2.TWO STOR 5.1.75 STO 8.	1.REFRIG A 4.W&C AIR 7.	1.FULLY IN 4.MINIMAL 7.
3.THREE ST 6.2.5 STOR 9.	2.EVAPORAT 5. 8.	2.HEAVY 5.UNKNOWN 8.
Exterior Walls 1 WOOD	3.HEAT PUM 6. 9.NONE	3.CAPPED O 6. 9.NONE
1.WOOD 5.STUCKO 9.T-111	Kitchen Style 2 TYPICAL	Unfinished % 0%
2.VIN/AL 6.BRICK 10.OTHER	1.GOOD 4.OBSOLETE 7.	Grade & Factor 3 AVERAGE QUALITY
3.COMPOS. 7.STONE 11.LOG	2.TYPICAL 5. 8.	1.E GRADE 4.B GRADE 7.
4.ASBESTOS 8.CONCRETE 12.	3.OLD STYL 6. 9.NONE	2.D GRADE 5.A GRADE 8.
Roof Surface 1 ASPHALT SHINGLES	Bath(s) Style 2 TYPICAL	3.C GRADE 6.AA GRADE 9.SAME
1.ASPHALT 4.COMPOSIT 7.	1.GOOD 4.OBSOLETE 7.	SQFT (Footprint) 2292
2.SLATE 5.WOOD 8.	2.TYPICAL 5. 8.	Condition 4 AVERAGE
3.METAL 6.OTHER 9.	3.OLD STYL 6. 9.NONE	1.POOR 4.AVERAGE 7.VERY GOO
SF Masonry Trim 0	# Rooms 9	2.FAIR 5.ABOVE AV 8.EXCELLEN
0	# Bedrooms 4	3.BELOW AV 6.GOOD 9.SAME
0	# Full Baths 3	Phys. % Good 0%
Year Built 2008	# Half Baths 0	Funct. % Good 100%
Year Remodeled 0	# Addn Fixtures 0	Functional Code 9 None
Foundation 1 CONCRETE	# Fireplaces 0	1.Incomp 4.LongTerm 7.Layout
1.CONCRETE 4.WOOD 7.		2.Overbuil 5.Utility 8.Other
2.CONCRETE 5.SLAB 8.		3.Delap 6.Style 9.None
3.BRICK/ST 6.PIERS 9.		Econ. % Good 100%
Basement 4 FULL BASEMENT		Economic Code NONE
1.1/4 BASE 4.FULL BAS 7.		0.None 3.NO ELECT 6.
2.1/2 BASE 5.CRAWL 8.		1.LOCATION 4.GENERATC 7.
3.3/4 BASE 6. 9.NO BASEM		2.ENCROACH 5. 8.OTHER
Bsmt Gar # Cars 0		Entrance Code 5 ESTIMATED
Wet Basement 1 DRY BASEMENT		1.INTERIOR 4.UNOCCUPI 7.
1.DRY BASE 4. 7.		2.REFUSED 5.ESTIMATE 8.
2.DAMP BAS 5. 8.		3.INFO ONL 6. 9.
3.WET BASE 6. 9.NO BASEM		Information Code 5 ESTIMATE
		1.OWNER 4.AGENT 7.
		2.RELATIVE 5.ESTIMATE 8.
		3.TENANT 6.OTHER 9.

Date Inspected 7/13/2022

Additions, Outbuildings & Improvements

Type	Year	Units	Grade	Cond	Phys.	Funct.	Sound Value	
21 Open Porch	2008	216	9 100	9	0 %	100 %		1.One Story Fram
68 Deck	2008	180	2 100	4	0 %	100 %		2.Two Story Fram
					%	%		3.Three Story Fr
					%	%		4.1 & 1/2 Story
					%	%		5.1 & 3/4 Story
					%	%		6.2 & 1/2 Story
					%	%		21.Open Porch
					%	%		22.Enclosed Porch
					%	%		23.Frame Garage
					%	%		24.Frame Shed
					%	%		25.1SF Bay Window
					%	%		26.1SF Over Hang
					%	%		27.Unfinished Bas
					%	%		28.Unfinished Att
					%	%		29.Finished Basem



Map Lot 009-025

Account 148

Location 150 Howe Road

Card 1 Of 1 1/09/2023

Crum, David T
Crum, Ailene N
150 Howe Road
Wade ME 04736
USA
B5579P195 B5926P206 B6160P22

Previous Owner
OVINGTON, ROBERT ALEXANDER
21A OLD DENNETT ROAD SOUTH
21A OLD DENNETT ROAD SOUTH
KITTERY 03904
Sale Date: 5/03/2021

Previous Owner
Minott, Irving & Isabell
PO Box 21

Burlington ME 04417 0021
Sale Date: 8/15/2019

Previous Owner
Oldmixon, Donna
150 Howe Road

Wade ME 04786
Sale Date: 8/26/2016

Inspection Witnessed By:

X Date

No./Date	Description	Date Insp.

Notes:

* Check 2023 for new garage doors on garage.

Wade

Property Data		
Neighborhood	1 Rural	
Tree Growth Year	0	
X Coordinate		
Y Coordinate		
Zone/Land Use	1 Residential	
Secondary Zone		
Topography	2 Rolling	
1.Level	4.Below Stre	7.Steep
2.Rolling	5.Low	8.Rough
3.Above Stre	6.Swampy	9.
Utilities	1 Drilled Well / Septic	
1.Well+Septi	4.Public Wat	7.Cess Pool
2.Drilled We	5.Public Sew	8.Holding Ta
3.Septic Sys	6.Dug Well	9.NoW/NoSew
Street	3 Gravel	
1.Paved	4.Proposed	7.
2.Semi-Impro	5.Private	8.
3.Gravel	6.	9.No Street
LAND USE	0	
Building Use	0	
Sale Data		
Sale Date	5/03/2021	
Price	179,000	
Sale Type	2 Land & Building	
1.Land	4.Mobile	7.C/I L&B
2.L & B	5.Other	8.
3.Building	6.C/I Land	9.
Financing	6 Cash Sale	
1.Convent	4.Seller	7.
2.FHA/VA	5.Private	8.
3.Assumed	6.Cash	9.Unknown
Validity	1 Arms Length Sale	
1.Valid	4.Split	7.Renovate
2.Related	5.Partial	8.Other
3.Distress	6.Exempt	9.
Verified	5 Public Record	
1.Buyer	4.Agent	7.Family
2.Seller	5.Pub Rec	8.Other
3.Lender	6.MLS	9.

Assessment Record				
Year	Land	Buildings	Exempt	Total
2017	47,200	64,400	0	111,600
2018	47,200	64,400	0	111,600
2020	47,200	64,400	0	111,600
2021	50,000	64,400	0	114,400
2022	65,900	119,100	0	185,000

Land Data						
Front Foot	Type	Effective		Influence		Influence Codes
		Frontage	Depth	Factor	Code	
11.Regular Lot				%		1.Vacancy
12.Delta Triangle				%		2.Unimproved
13.Nabla Triangle				%		3.Topography
14.Rear Land				%		4.Size/Shape
15.Class I Road				%		5.Access
				%		6.Restriction
				%		7.Corner/Locatio
				%		8.View/Environme
				%		9.Fractional Sha
Square Foot		Square Feet		Acres		32.Pasture
16.Class II Road				%		33.Orchard
17.Municipal Rese				%		34.Softwood (FL)
18.Munic Sep Lago				%		35.Mixed Wood (FL)
19.Gravel Pit				%		36.Hardwood (FL)
20.Industrial Bas				%		37.Softwood (TG)
				%		38.Mixed Wood (TG)
Fract. Acre		Acreage/Sites				39.Hardwood (TG)
21.Developed Pave	23	1.00	100	%	0	40.Wasteland
22.Undev Paved (F	26	23.00	100	%	0	41.Open Space
23.Developed Grav	31	15.00	100	%	0	42.Mobile Home Si
	32	34.00	100	%	0	43.Condo Site
	40	5.00	100	%	0	44.Lot Improvemen
				%		45.Subdivision Lo
				%		46.Heavy Ind Sit
Total Acreage				78.00		

Wade

Map Lot 009-025


Account 148

Location 150 Howe Road

Card 1

Of 1

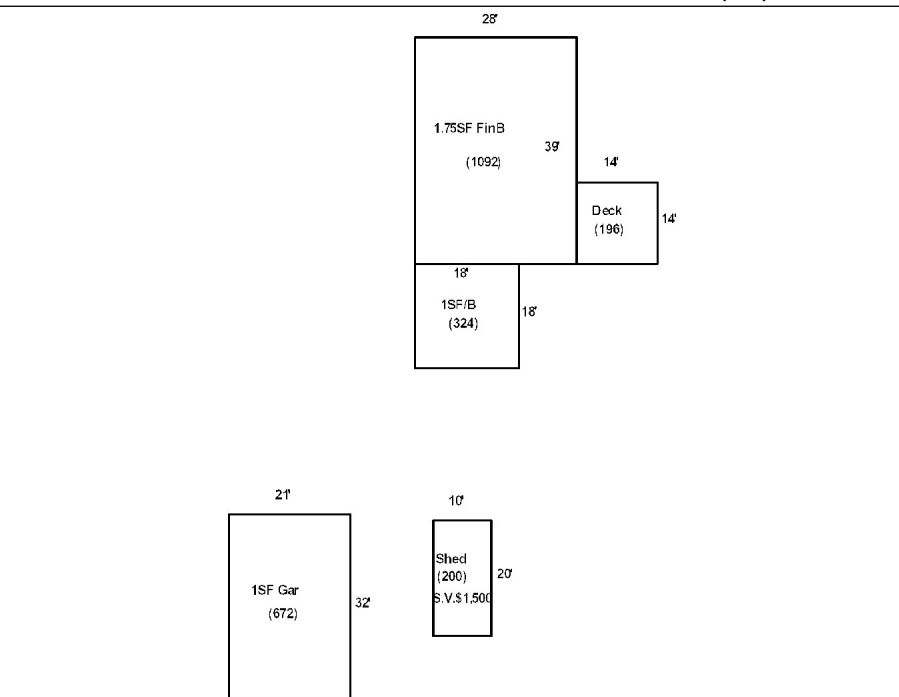
1/09/2023

Building Style 6 SALT BOX	SF Bsmt Living 874	Layout 1 TYPICAL
1.CONVENTI 5.GARRISON 9.GAMBREL	Fin Bsmt Grade 3 100	1.TYPICAL 4. 7.
2.RANCH 6.SALT BOX 10.OTHER	DIRT FLOOR 0	2.INADEQUA 5. 8.
3.RAISED R 7.CONTEMP 11.SPLIT	Heat Type 100% 5 FORCED WARM AIR	3.POOR 6. 9.
4.CAPE 8.LOG 12.NE	1.HWBB 5.FWA 9.NOT HEAT	Attic 9 NONE
Dwelling Units 1	2.HWCI 6.GRAVWA 10.	1.1/4 FINI 4.FULL FIN 7.
Other Units 0	3.HP 7.ELECTRIC 11.	2.1/2 FINI 5.FL / STA 8.
Stories 5 ONE & 3/4 STORY	4.STEAM 8.FL/WALL 12.	3.3/4 FINI 6. 9.NONE
1.ONE STOR 4.1.5 STOR 7.1.25 STO	Cool Type 100% 3 HEAT PUMP	Insulation 1 FULLY INSULATED
2.TWO STOR 5.1.75 STO 8.	1.REFRIG A 4.W&C AIR 7.	1.FULLY IN 4.MINIMAL 7.
3.THREE ST 6.2.5 STOR 9.	2.EVAPORAT 5. 8.	2.HEAVY 5.UNKNOWN 8.
Exterior Walls 2 VINYL/ALUMINUM	3.HEAT PUM 6. 9.NONE	3.CAPPED O 6. 9.NONE
1.WOOD 5.STUCKO 9.T-111	Kitchen Style 2 TYPICAL	Unfinished % 0%
2.VIN/AL 6.BRICK 10.OTHER	1.GOOD 4.OBSOLETE 7.	Grade & Factor 3 AVERAGE QUALITY
3.COMPOS. 7.STONE 11.LOG	2.TYPICAL 5. 8.	1.E GRADE 4.B GRADE 7.
4.ASBESTOS 8.CONCRETE 12.	3.OLD STYL 6. 9.NONE	2.D GRADE 5.A GRADE 8.
Roof Surface 3 METAL	Bath(s) Style 2 TYPICAL	3.C GRADE 6.AA GRADE 9.SAME
1.ASPHALT 4.COMPOSIT 7.	1.GOOD 4.OBSOLETE 7.	SQFT (Footprint) 1092
2.SLATE 5.WOOD 8.	2.TYPICAL 5. 8.	Condition 4 AVERAGE
3.METAL 6.OTHER 9.	3.OLD STYL 6. 9.NONE	1.POOR 4.AVERAGE 7.VERY GOO
SF Masonry Trim 0	# Rooms 8	2.FAIR 5.ABOVE AV 8.EXCELLEN
0	# Bedrooms 4	3.BELOW AV 6.GOOD 9.SAME
0	# Full Baths 2	Phys. % Good 0%
Year Built 1970	# Half Baths 0	Funct. % Good 100%
Year Remodeled 2015	# Addn Fixtures 0	Functional Code 9 None
Foundation 1 CONCRETE	# Fireplaces 0	1.Incomp 4.LongTerm 7.Layout
1.CONCRETE 4.WOOD 7.		2.Overbuil 5.Utility 8.Other
2.CONCRETE 5.SLAB 8.		3.Delap 6.Style 9.None
3.BRICK/ST 6.PIERS 9.		Econ. % Good 100%
Basement 4 FULL BASEMENT		Economic Code NONE
1.1/4 BASE 4.FULL BAS 7.		0.None 3.NO ELECT 6.
2.1/2 BASE 5.CRAWL 8.		1.LOCATION 4.GENERATC 7.
3.3/4 BASE 6. 9.NO BASEM		2.ENCROACH 5. 8.OTHER
Bsmt Gar # Cars 0		Entrance Code 3 INFORMATION ONLY
Wet Basement 1 DRY BASEMENT		1.INTERIOR 4.UNOCCUPI 7.
1.DRY BASE 4. 7.		2.REFUSED 5.ESTIMATE 8.
2.DAMP BAS 5. 8.	3.INFO ONL 6. 9.	
3.WET BASE 6. 9.NO BASEM	Information Code 1 OWNER	
	1.OWNER 4.AGENT 7.	
	2.RELATIVE 5.ESTIMATE 8.	
	3.TENANT 6.OTHER 9.	

Date Inspected 7/13/2022

Additions, Outbuildings & Improvements

Type	Year	Units	Grade	Cond	Phys.	Funct.	Sound Value
68 Deck	2010	196	3 100	4	0 %	100 %	
11 1 Story w/	1970	324	9 100	9	0 %	100 %	
68 Deck	0				%	%	1,500
23 Frame Garage	1970	672	3 100	4	0 %	100 %	
					%	%	
					%	%	
					%	%	
					%	%	
					%	%	
					%	%	
					%	%	



Wade

Map Lot 009-026

Account 135

Location 40 Howe Road

Card 1 Of 1 1/09/2023

Building Style 0	SF Bsmt Living 0	Layout 0					
1.CONVENTI 5.GARRISON 9.GAMBREL	Fin Bsmt Grade 0 0	1.TYPICAL 4. 7.					
2.RANCH 6.SALT BOX 10.OTHER	DIRT FLOOR 0	2.INADEQUA 5. 8.					
3.RAISED R 7.CONTEMP 11.SPLIT	Heat Type 100% 0	3.POOR 6. 9.					
4.CAPE 8.LOG 12.NE	1.HWBB 5.FWA 9.NOT HEAT	Attic 0					
Dwelling Units 0	2.HWCI 6.GRAWWA 10.	1.1/4 FINI 4.FULL FIN 7.					
Other Units 0	3.HP 7.ELECTRIC 11.	2.1/2 FINI 5.FL / STA 8.					
Stories 0	4.STEAM 8.FL/WALL 12.	3.3/4 FINI 6. 9.NONE					
1.ONE STOR 4.1.5 STOR 7.1.25 STO	Cool Type 0% 9 NONE	Insulation 0					
2.TWO STOR 5.1.75 STO 8.	1.REFRIG A 4.W&C AIR 7.	1.FULLY IN 4.MINIMAL 7.					
3.THREE ST 6.2.5 STOR 9.	2.EVAPORAT 5. 8.	2.HEAVY 5.UNKNOWN 8.					
Exterior Walls 0	3.HEAT PUM 6. 9.NONE	3.CAPPED O 6. 9.NONE					
1.WOOD 5.STUCKO 9.T-111	Kitchen Style 0	Unfinished % 0%					
2.VIN/AL 6.BRICK 10.OTHER	1.GOOD 4.OBSOLETE 7.	Grade & Factor 0 0%					
3.COMPOS. 7.STONE 11.LOG	2.TYPICAL 5. 8.	1.E GRADE 4.B GRADE 7.					
4.ASBESTOS 8.CONCRETE 12.	3.OLD STYL 6. 9.NONE	2.D GRADE 5.A GRADE 8.					
Roof Surface 0	Bath(s) Style 0	3.C GRADE 6.AA GRADE 9.SAME					
1.ASPHALT 4.COMPOSIT 7.	1.GOOD 4.OBSOLETE 7.	SQFT (Footprint) 0					
2.SLATE 5.WOOD 8.	2.TYPICAL 5. 8.	Condition 0					
3.METAL 6.OTHER 9.	3.OLD STYL 6. 9.NONE	1.POOR 4.AVERAGE 7.VERY GOO					
SF Masonry Trim 0	# Rooms 0	2.FAIR 5.ABOVE AV 8.EXCELLEN					
0	# Bedrooms 0	3.BELOW AV 6.GOOD 9.SAME					
0	# Full Baths 0	Phys. % Good 0%					
Year Built 0	# Half Baths 0	Funct. % Good 100%					
Year Remodeled 0	# Addn Fixtures 0	Functional Code 9 None					
Foundation 0	# Fireplaces 0	1.Incomp 4.LongTerm 7.Layout					
1.CONCRETE 4.WOOD 7.	 <p>TRIO Software A Division of Harris Computer Systems</p>	2.Overbuil 5.Utility 8.Other					
2.CONCRETE 5.SLAB 8.		3.Delap 6.Style 9.None					
3.BRICK/ST 6.PIERS 9.		Econ. % Good 100%					
Basement 0		Economic Code NONE					
1.1/4 BASE 4.FULL BAS 7.		0.None 3.NO ELECT 6.					
2.1/2 BASE 5.CRAWL 8.		1.LOCATION 4.GENERATC 7.					
3.3/4 BASE 6. 9.NO BASEM		2.ENCROACH 5. 8.OTHER					
Bsmt Gar # Cars 0		Entrance Code 5 ESTIMATED					
Wet Basement 0		1.INTERIOR 4.UNOCCUPI 7.					
1.DRY BASE 4. 7.		2.REFUSED 5.ESTIMATE 8.					
2.DAMP BAS 5. 8.	3.INFO ONL 6. 9.						
3.WET BASE 6. 9.NO BASEM	Information Code 5 ESTIMATE						
	1.OWNER 4.AGENT 7.						
	2.RELATIVE 5.ESTIMATE 8.						
	3.TENANT 6.OTHER 9.						
Date Inspected 7/14/2022							
Additions, Outbuildings & Improvements							
Type	Year	Units	Grade	Cond	Phys.	Funct.	Sound Value
					%	%	1.One Story Fram
					%	%	2.Two Story Fram
					%	%	3.Three Story Fr
					%	%	4.1 & 1/2 Story
					%	%	5.1 & 3/4 Story
					%	%	6.2 & 1/2 Story
					%	%	21.Open Porch
					%	%	22.Enclosed Porch
					%	%	23.Frame Garage
					%	%	24.Frame Shed
					%	%	25.1SF Bay Window
					%	%	26.1SF Over Hang
					%	%	27.Unfinished Bas
					%	%	28.Unfinished Att
					%	%	29.Finished Basem